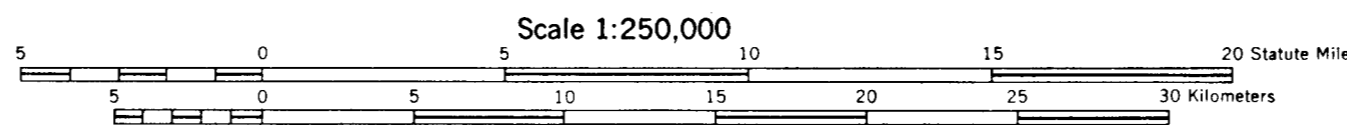


(geological features from Jennings, 1958 and Smith, 1964)

- * Shot Point
- ▲ Recording Unit



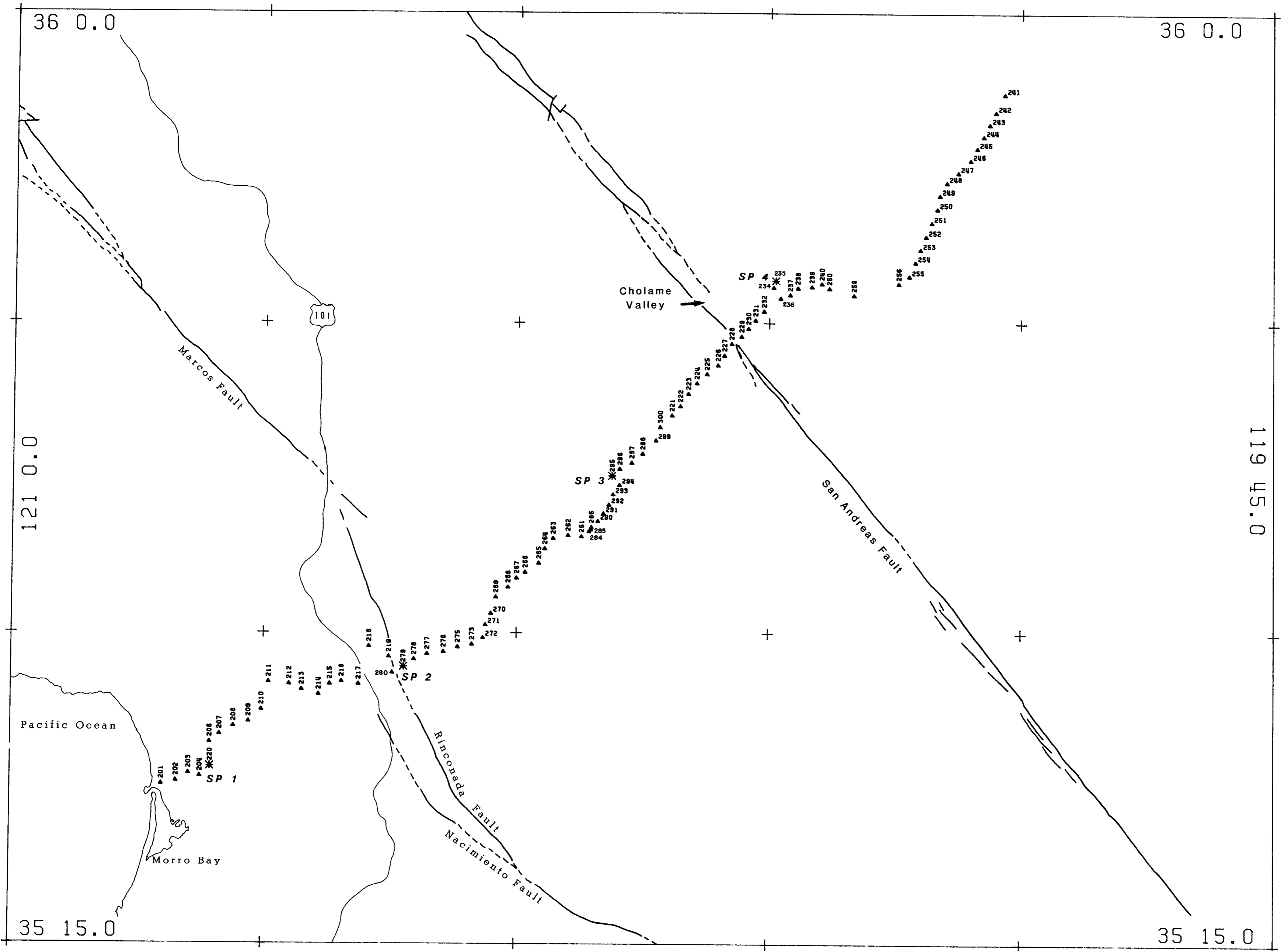
- Road
- - - Fault
- Dashed where approximately located

CHOLAME VALLEY TO SIERRA NEVADA

by
 J. M. Murphy and A. W. Walter


1984

This report is preliminary and has not been reviewed for conformity with U.S. Geological Survey editorial standards and stratigraphic nomenclature. Any use of trade names is for descriptive purposes only and does not imply endorsement by the USGS



(geological features from Jennings, 1958 and Smith, 1964)

- * Shot Point
- ▲ Recording Unit



- Road
- - - Fault
- Dashed where approximately located

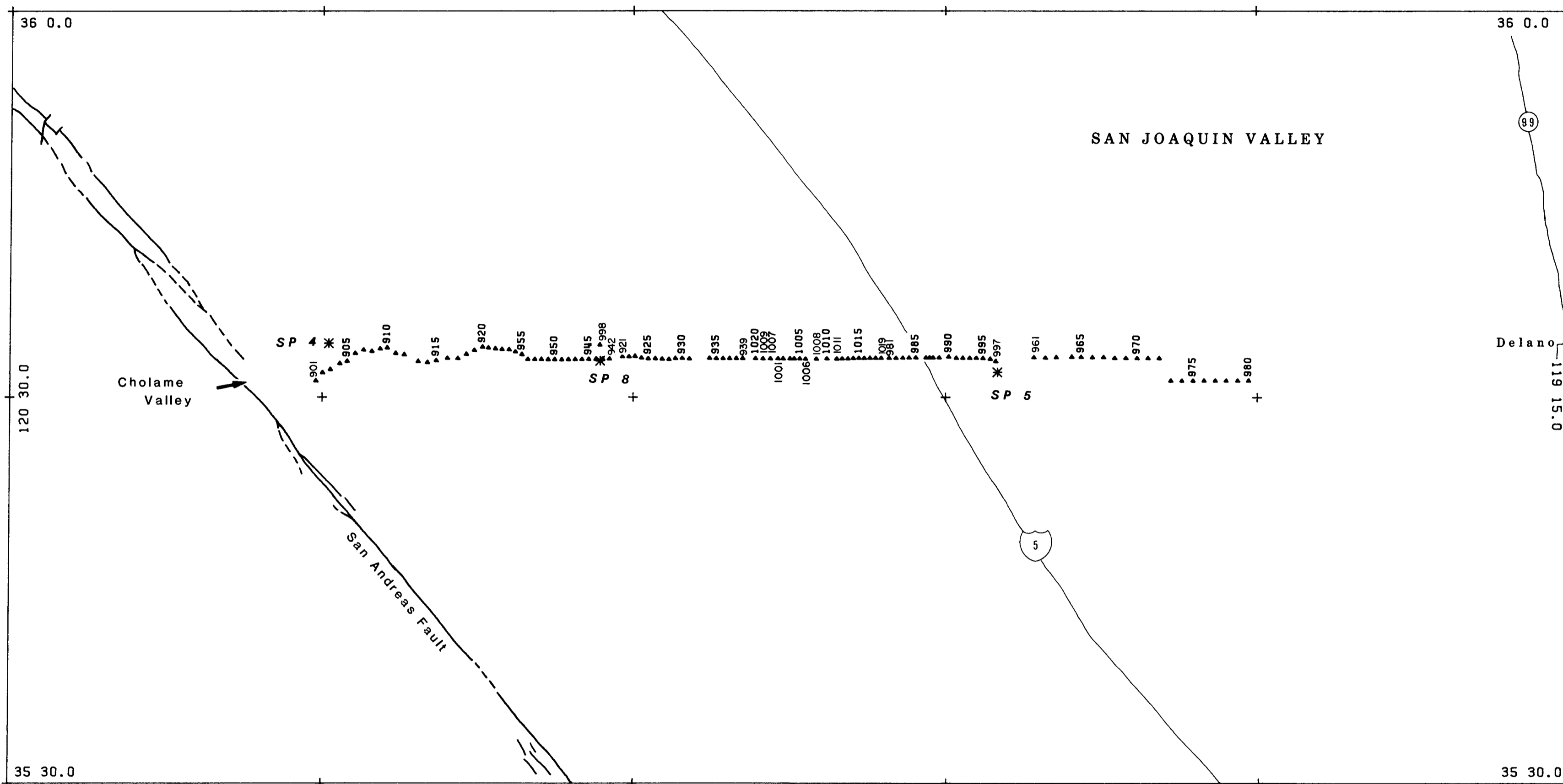
MORRO BAY TO KETTLEMAN HILLS

by

J. M. Murphy and A. W. Walter


1984

This report is preliminary and has not been reviewed for conformity with U.S. Geological Survey editorial standards and stratigraphic nomenclature. Any use of trade names is for descriptive purposes only and does not imply endorsement by the USGS



(geological features from Jennings, 1958 and Smith, 1964)

- * Shot Point
- ▲ Recording Unit



- Road
- - - Fault
- Dashed where approximately located

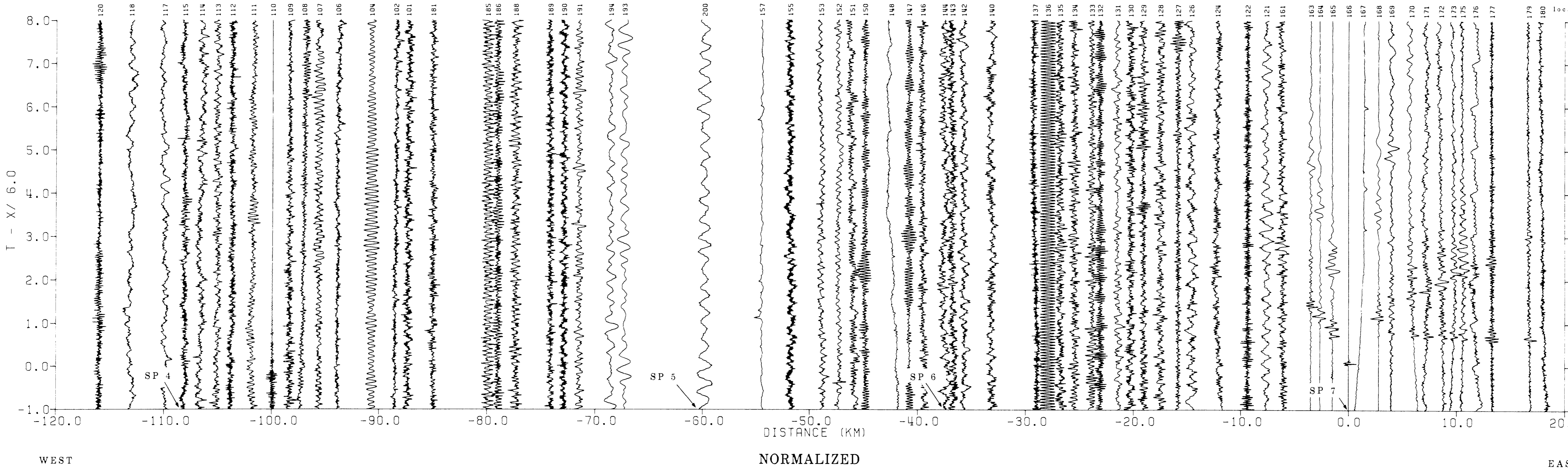
CHOLAME VALLEY TO SAN JOAQUIN VALLEY

by

J. M. Murphy and A. W. Walter

1984

This report is preliminary and has not been reviewed for conformity with U.S. Geological Survey editorial standards and stratigraphic nomenclature. Any use of trade names is for descriptive purposes only and does not imply endorsement by the USGS

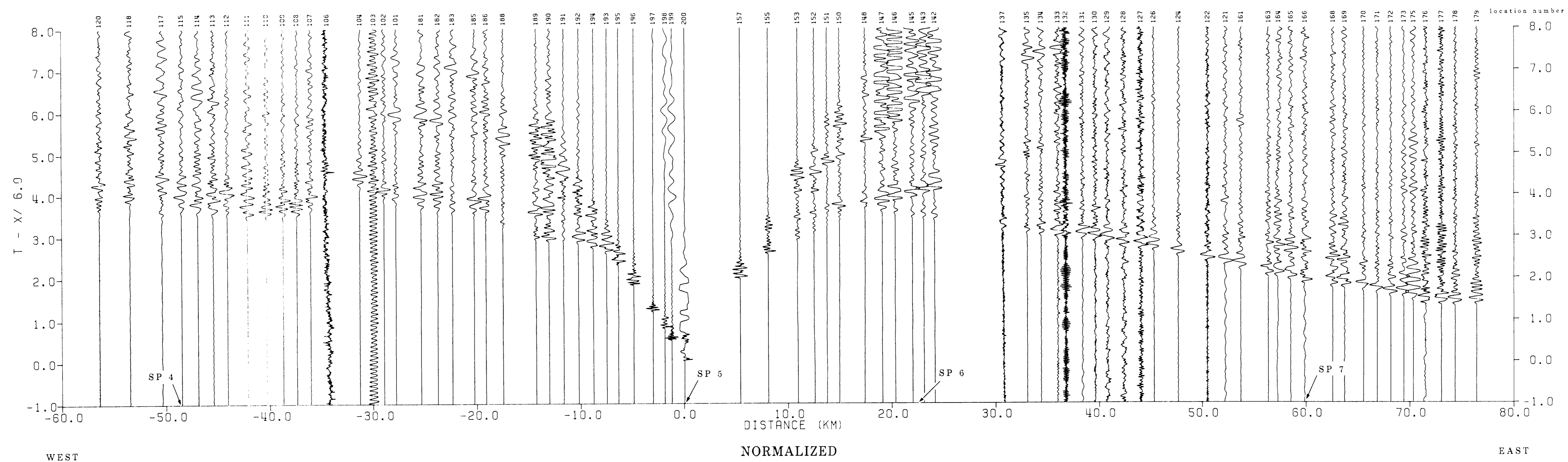
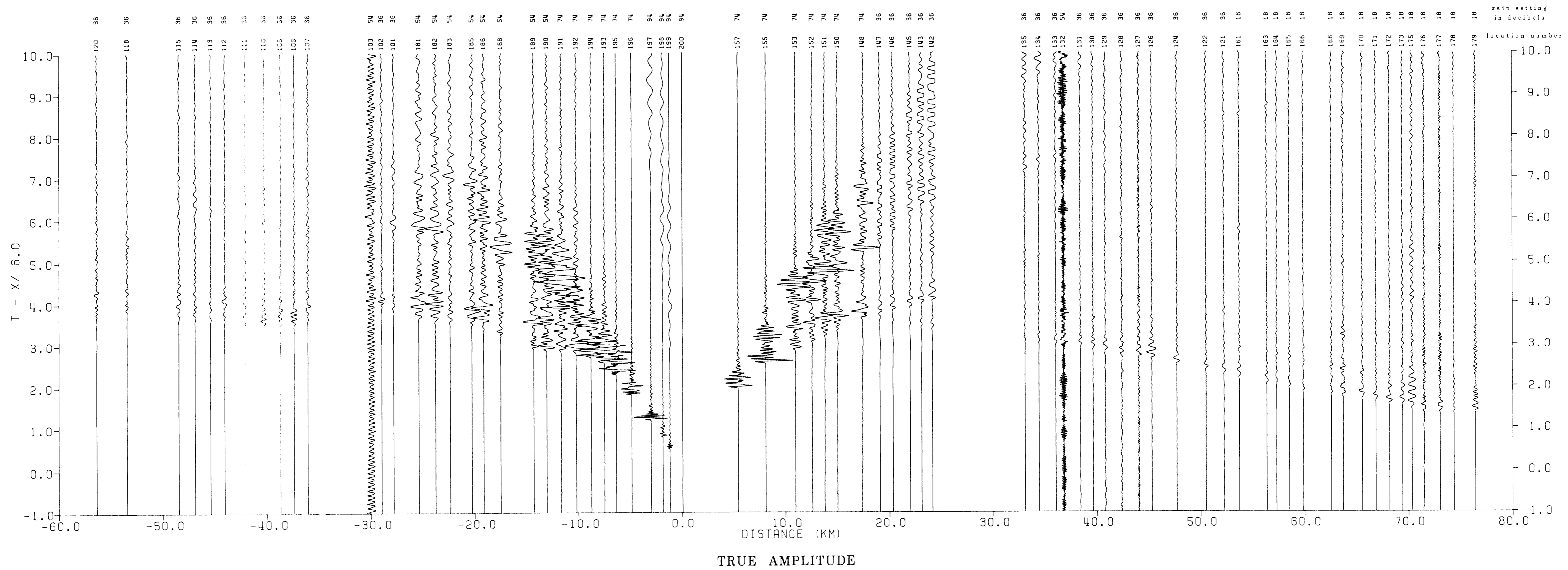


RECORD SECTIONS
 CHOLAME VALLEY TO SIERRA NEVADA
 SHOT 1, SHOTPOINT 7

by
 J. M. Murphy and A. W. Walter

1984

This report is preliminary and has not been reviewed for conformity with U.S. Geological Survey editorial standards and stratigraphic nomenclature. Any use of trade names is for descriptive purposes only and does not imply endorsement by the USGS

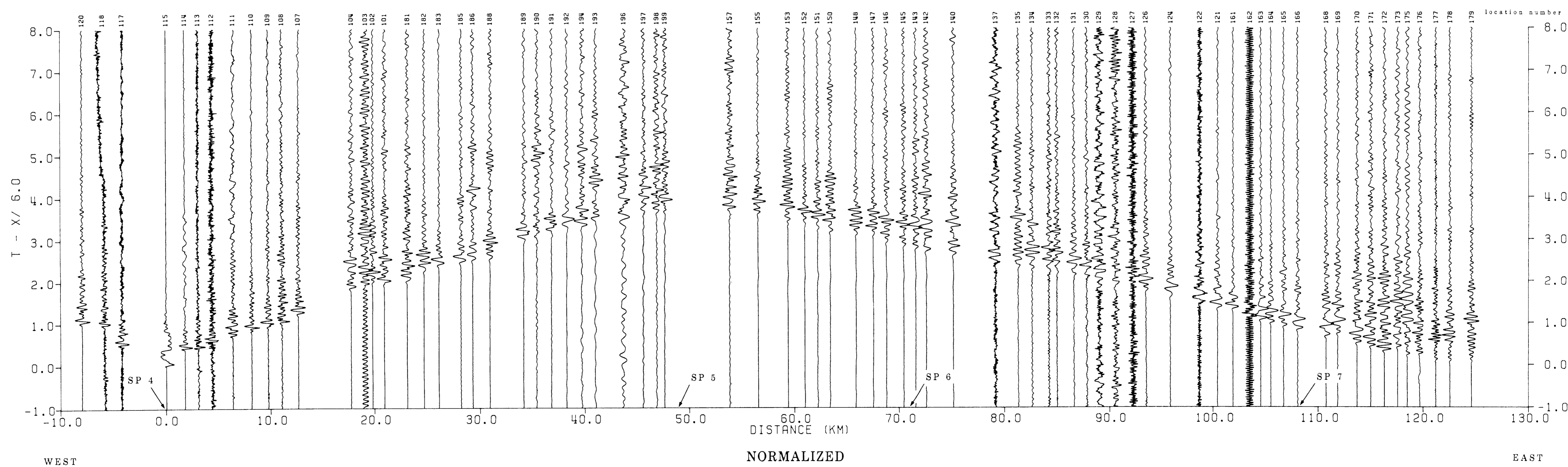
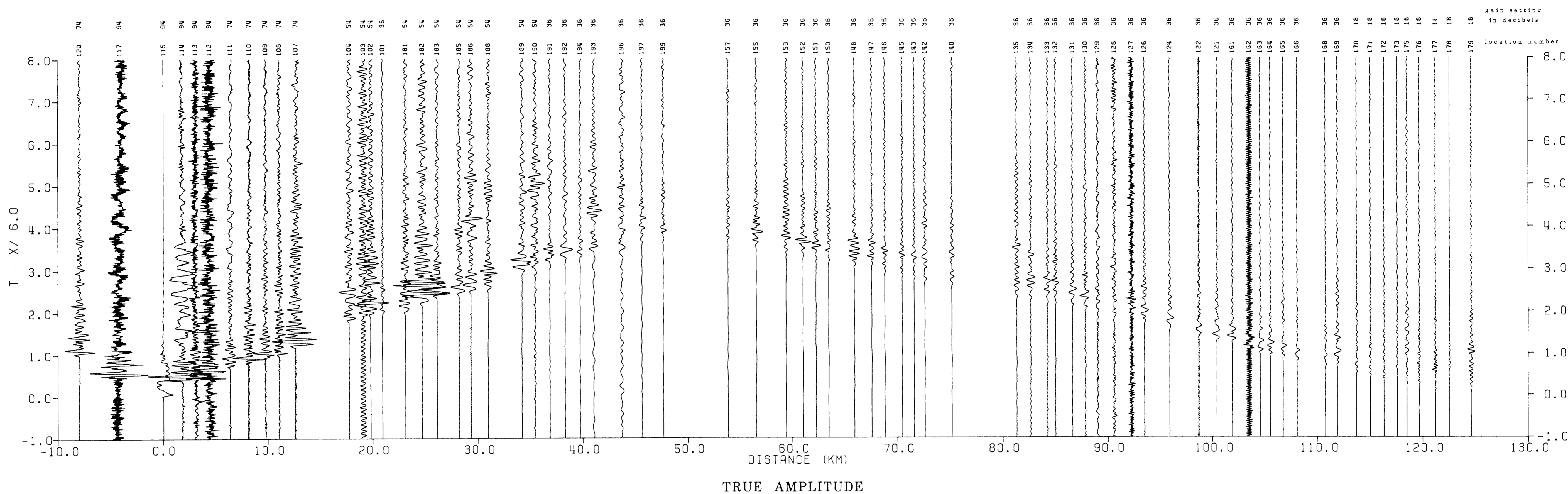


RECORD SECTIONS
CHOLAME VALLEY TO SIERRA NEVADA
SHOT 2, SHOTPOINT 5

by
J. M. Murphy and A. W. Walter

1984

This report is preliminary and has not been reviewed for conformity with U.S. Geological Survey editorial standards and stratigraphic nomenclature. Any use of trade names is for descriptive purposes only and does not imply endorsement by the USGS

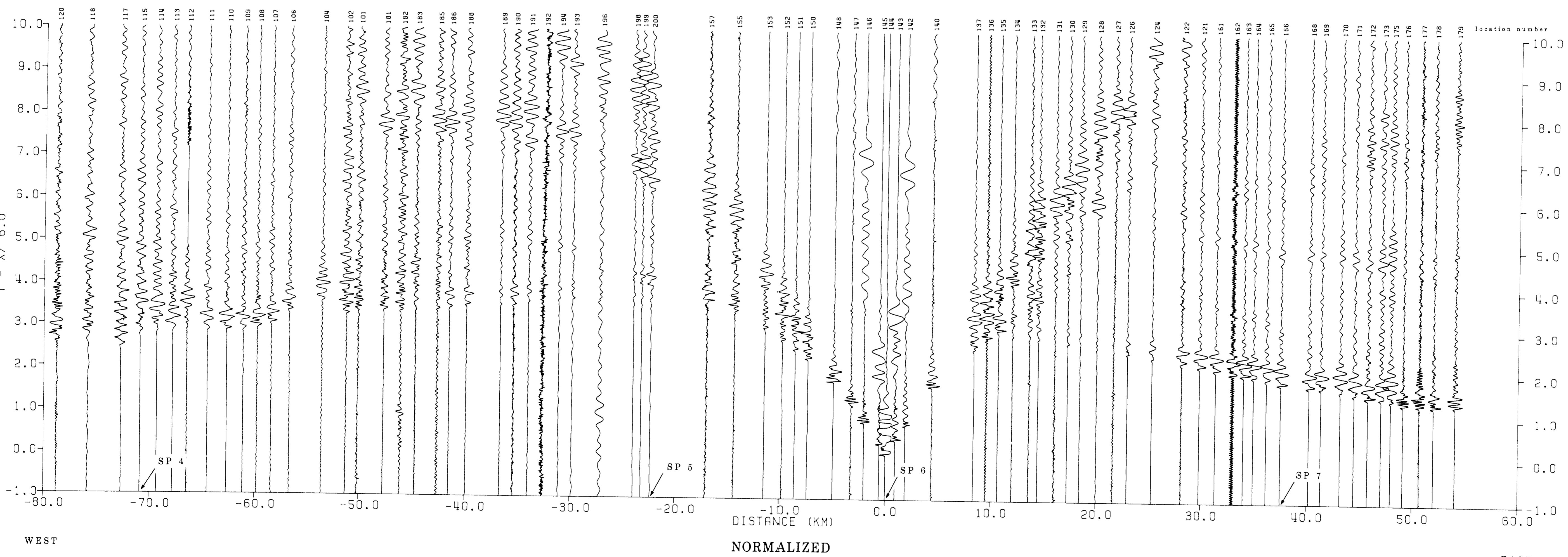
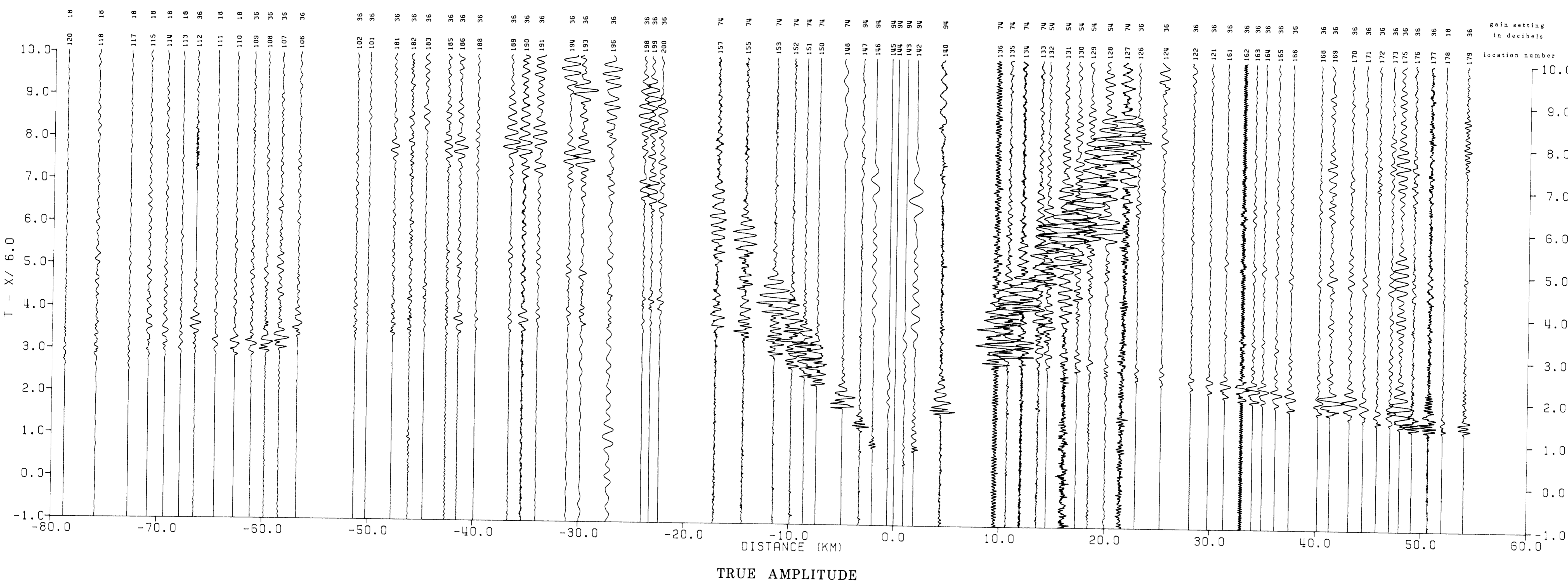


RECORD SECTIONS
CHOLAME VALLEY TO SIERRA NEVADA
SHOT 3, SHOTPOINT 4

by
J. M. Murphy and A. W. Walter

1984

This report is preliminary and has not been reviewed for conformity with U.S. Geological Survey editorial standards and stratigraphic nomenclature. Any use of trade names is for descriptive purposes only and does not imply endorsement by the USGS

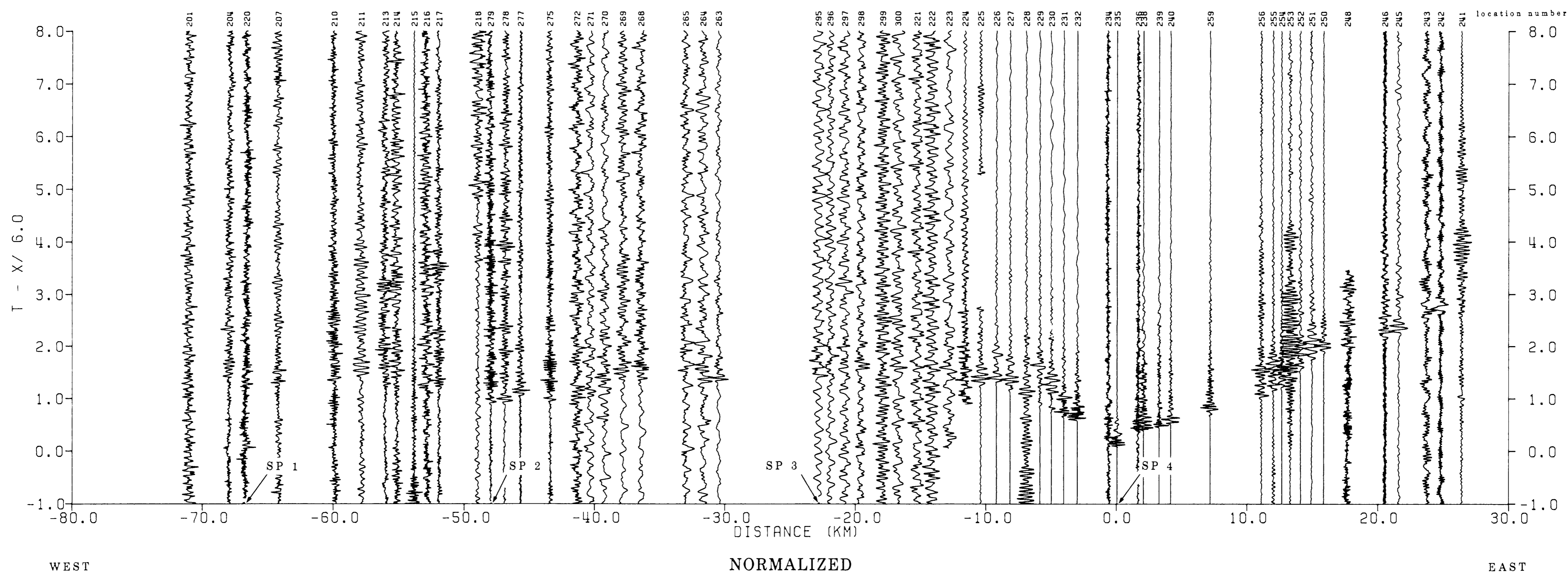
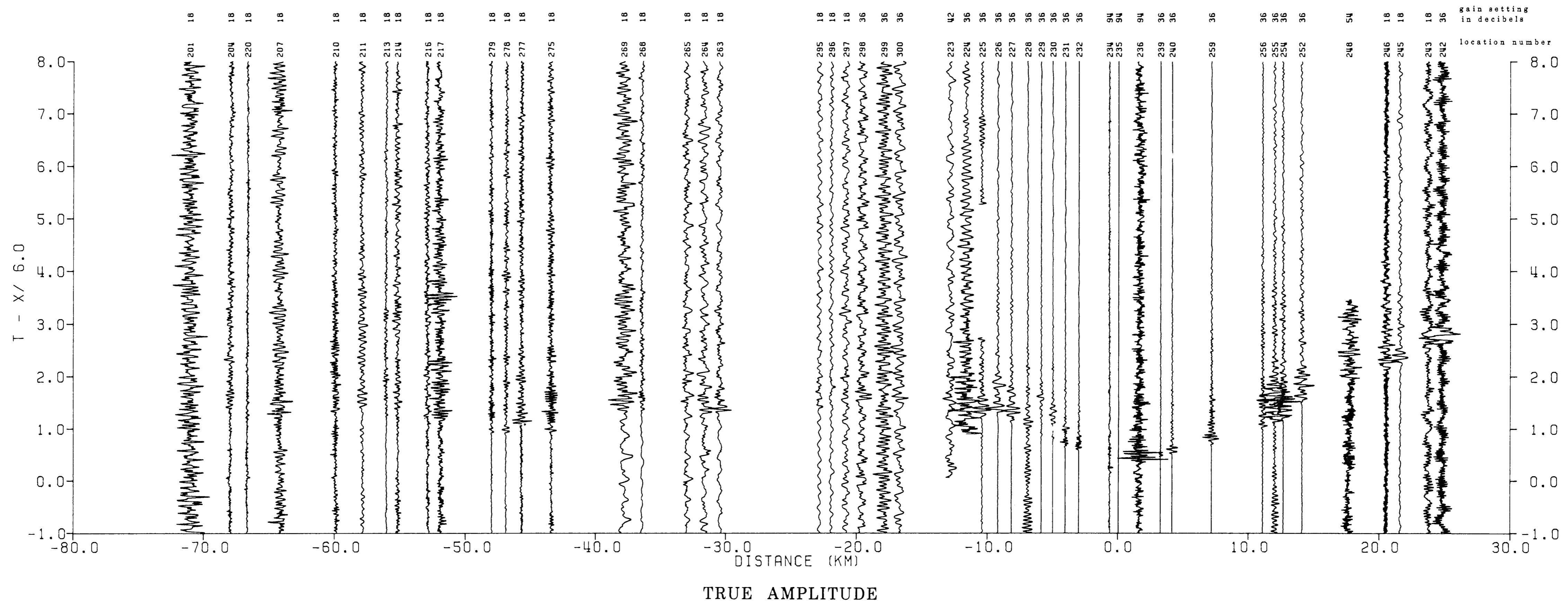


RECORD SECTIONS
 CHOLAME VALLEY TO SIERRA NEVADA
 SHOT 4, SHOTPOINT 6

by
 J. M. Murphy and A. W. Walter

1984

This report is preliminary and has not been reviewed for conformity with U.S. Geological Survey editorial standards and stratigraphic nomenclature. Any use of trade names is for descriptive purposes only and does not imply endorsement by the USGS

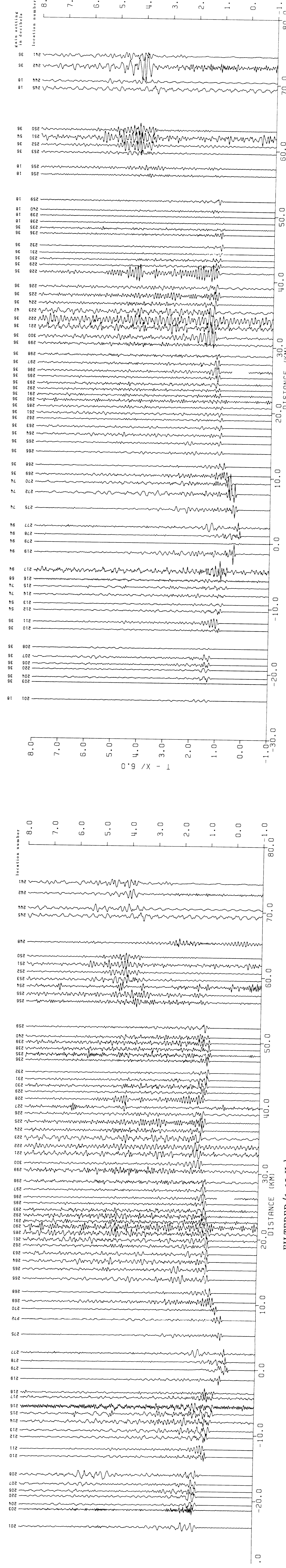


RECORD SECTIONS
MORRO BAY TO KETTLEMAN HILLS
SHOT 5, SHOTPOINT 4

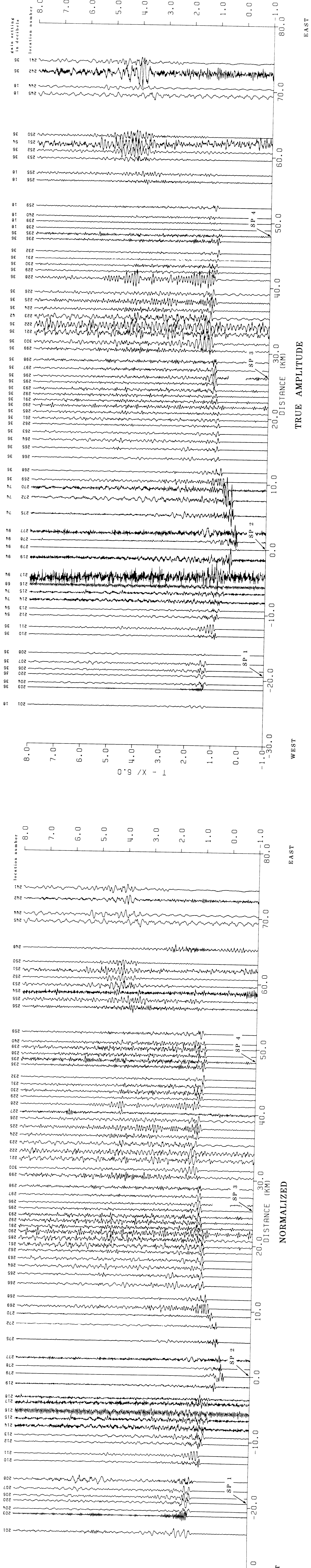
by
J. M. Murphy and A. W. Walter

1984

This report is preliminary and has not been reviewed for conformity with U.S. Geological Survey editorial standards and stratigraphic nomenclature. Any use of trade names is for descriptive purposes only and does not imply endorsement by the USGS



FILTERED (1-15 Hz) TRUE AMPLITUDE



NORMALIZED

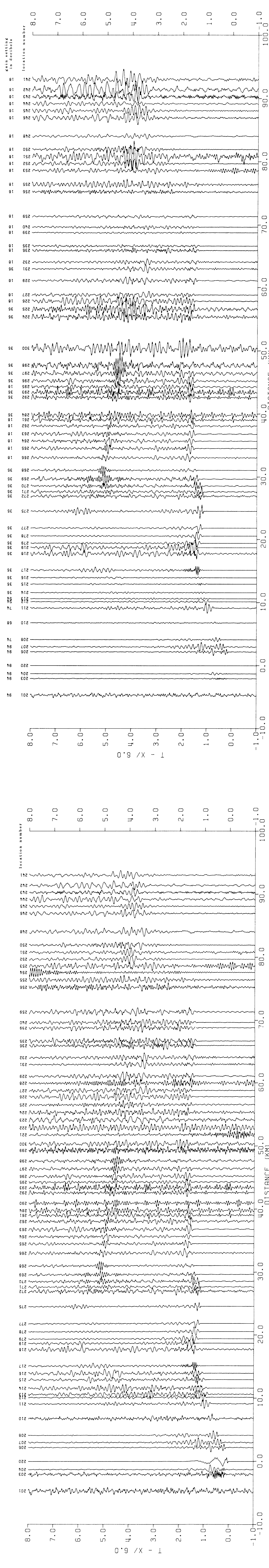
EAST WEST EAST

RECORD SECTIONS
MORRO BAY TO KETTLEMAN HILLS
SHOT 6, SHOTPOINT 2

by
J. M. Murphy and A. W. Walter

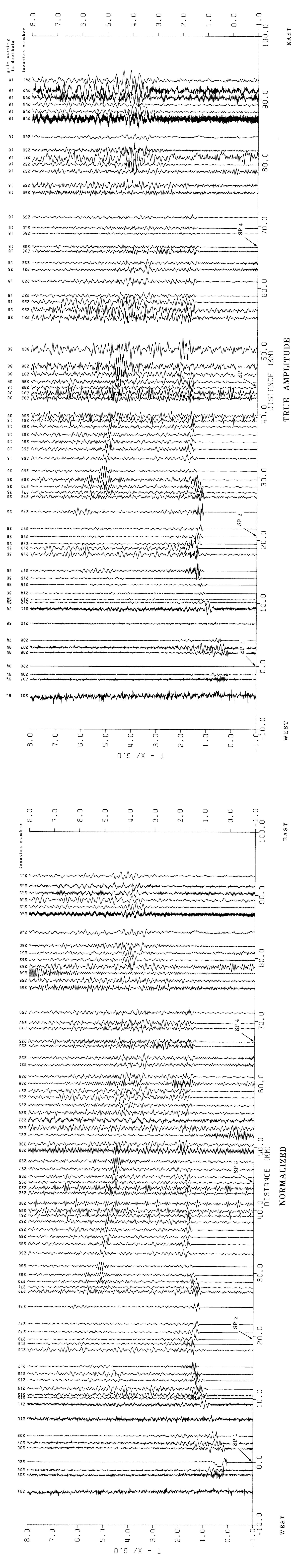
1984

This report is preliminary and has not been reviewed for conformity with U.S. Geological Survey standards and stratigraphic nomenclature. The Government is not responsible for errors and omissions, nor does it imply endorsement by the USGS.



FILTERED (1-15 Hz) TRUE AMPLITUDE

FILTERED (1-15 Hz)



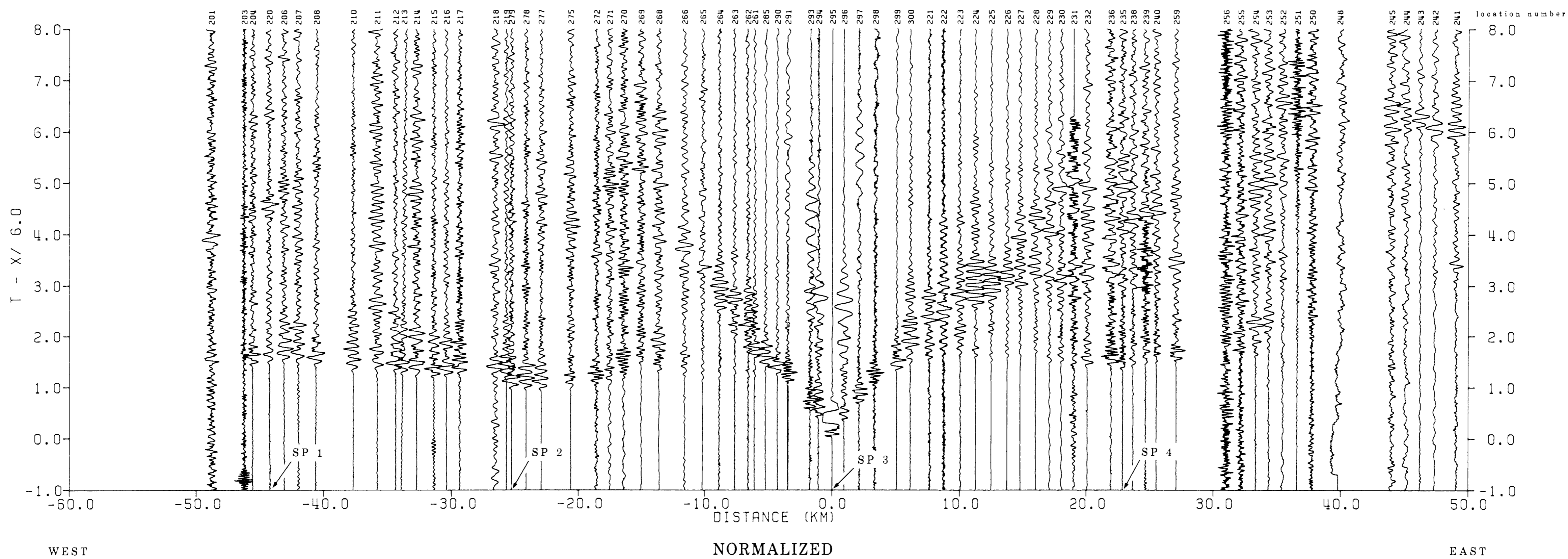
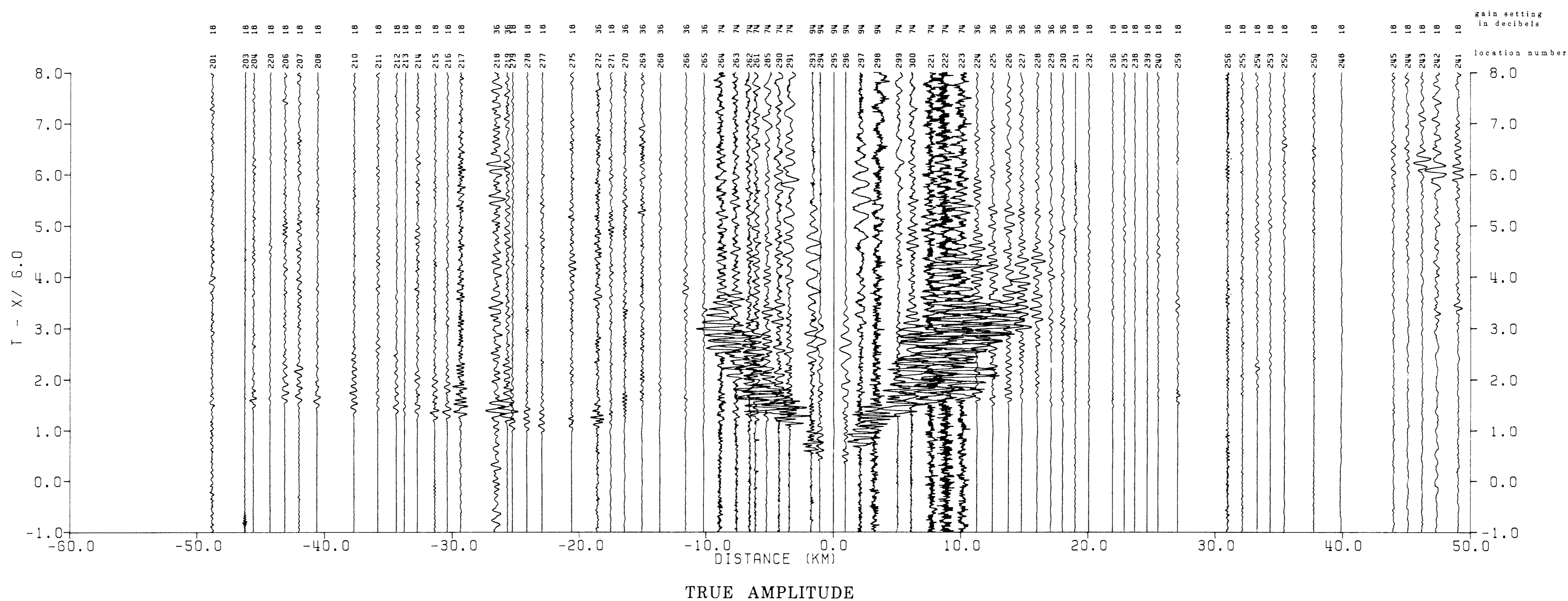
TRUE AMPLITUDE

NORMALIZED

RECORD SECTIONS
MORRO BAY TO KETTLEMAN HILLS
SHOT 7, SHOTPOINT 1

This report is preliminary and has not been reviewed for conformity with U.S. Geological Survey editorial standards and nomenclature. It is intended for descriptive purposes only and does not imply endorsement by the USGS.

by
J. M. Murphy and A. W. Walter
1984

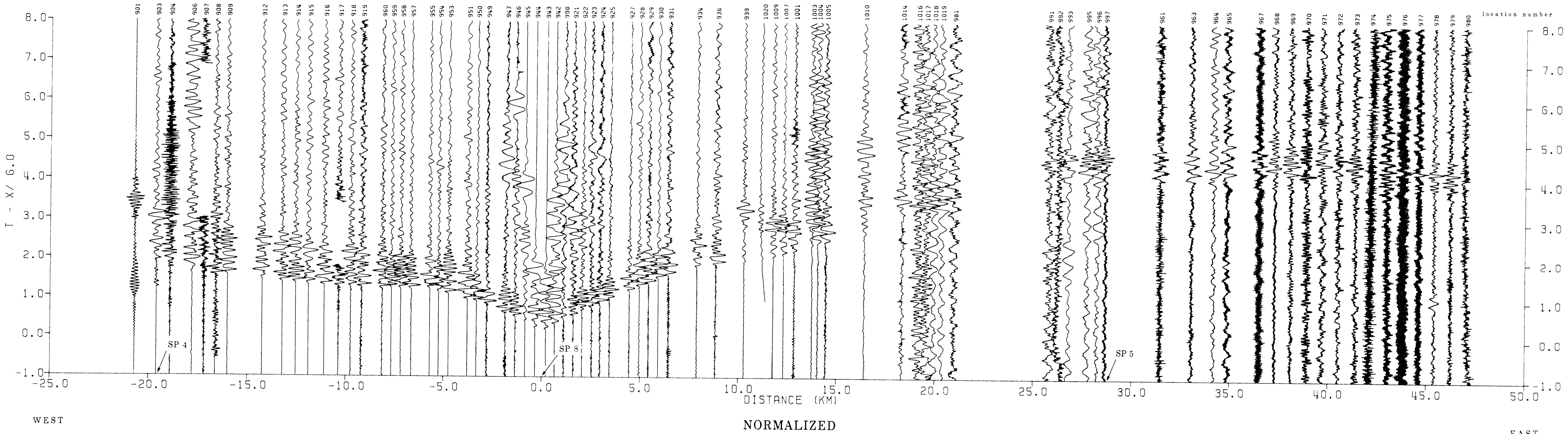
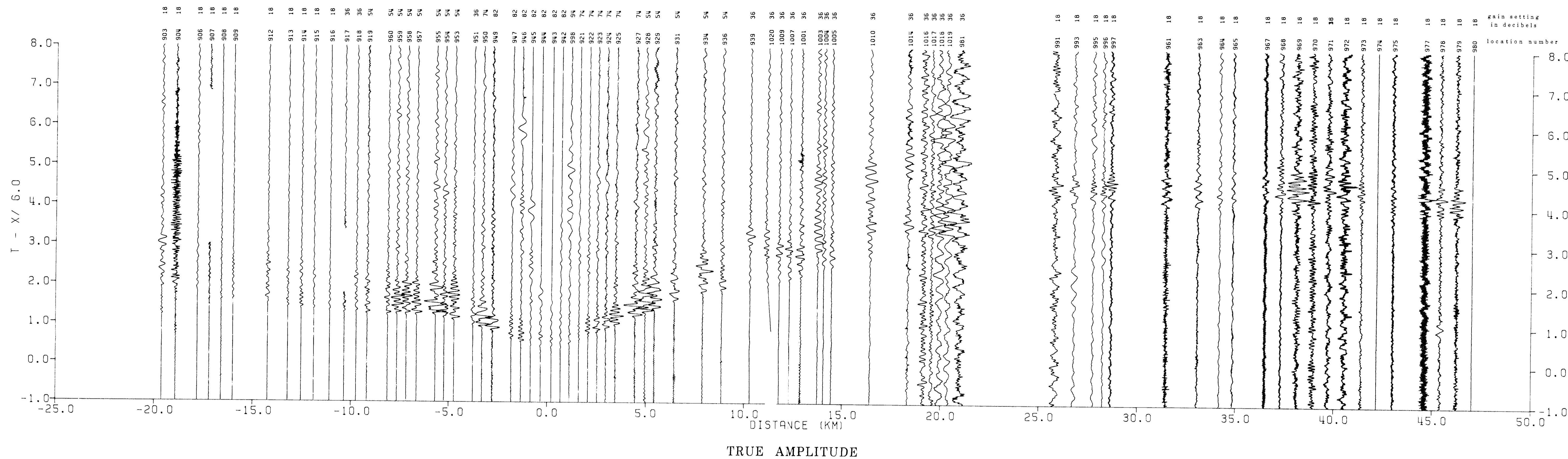


RECORD SECTIONS
MORRO BAY TO KETTLEMAN HILLS
SHOT 8, SHOTPOINT 3

by
J. M. Murphy and A. W. Walter

1984

This report is preliminary and has not been reviewed for conformity with U.S. Geological Survey editorial standards and stratigraphic nomenclature. Any use of trade names is for descriptive purposes only and does not imply endorsement by the USGS



RECORD SECTIONS
SHOT 9, SHOTPOINT 8
CHOLAME VALLEY TO SAN JOAQUIN VALLEY

by
J. M. Murphy and A. W. Walter

1984

This report is preliminary and has not been reviewed for conformity with U.S. Geological Survey editorial standards and stratigraphic nomenclature. Any use of trade names is for descriptive purposes only and does not imply endorsement by the USGS