

Scale 1:250,000

- |                                 |   |                          |  |
|---------------------------------|---|--------------------------|--|
| Seismic Recorder Station        | ▲ | U.S. Highway             |  |
| Shot Point Location             | * | Interstate Highway       |  |
| May 2, 1983 Mainshock Epicenter | ★ | California State Highway |  |


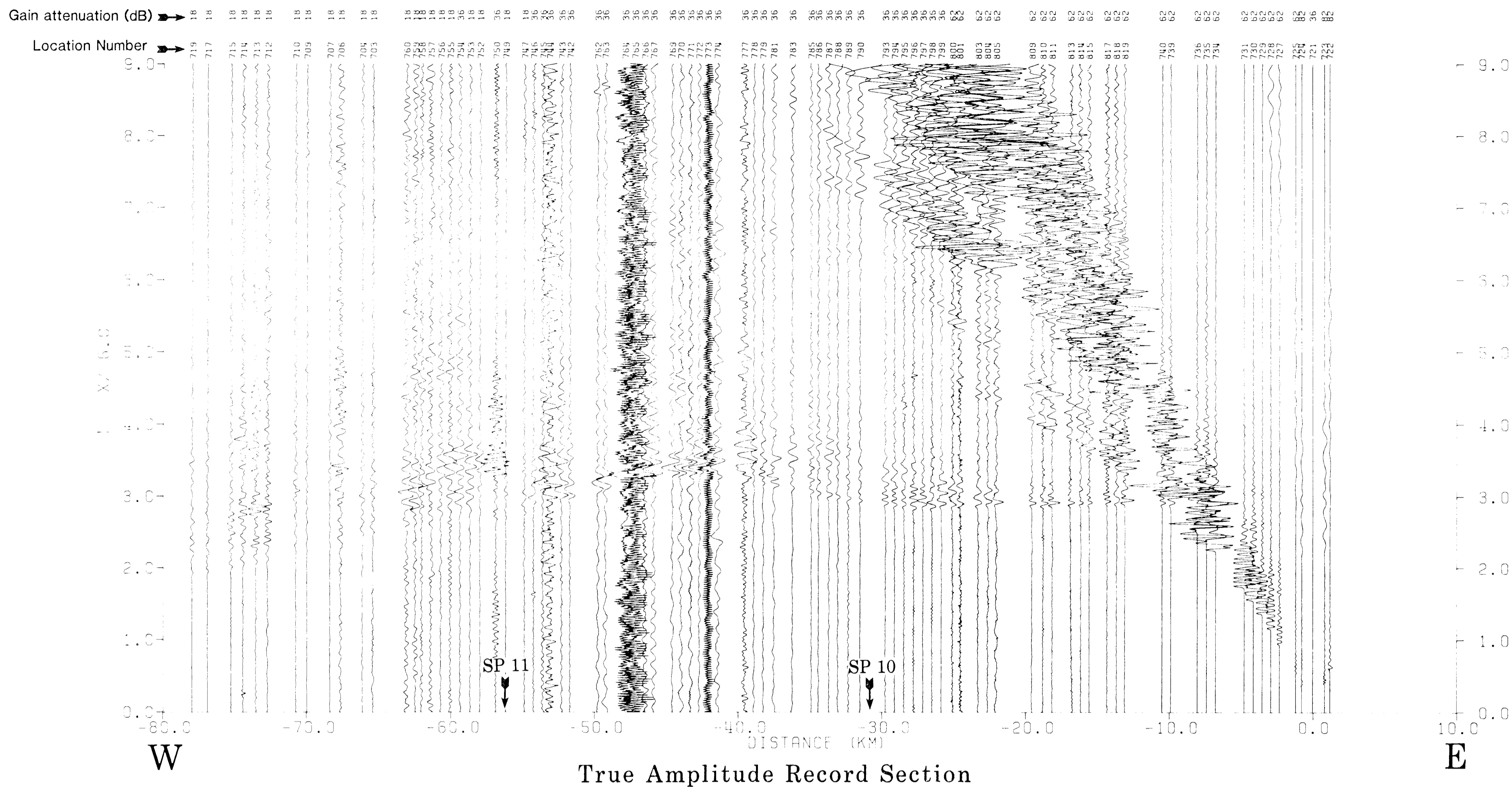
This report is preliminary and has not been reviewed for conformity with U.S. Geological Survey editorial standards and stratigraphic nomenclature.

## COALINGA, CALIFORNIA - DEPLOYMENT MAP

by

Robert H. Colburn and Alan W. Walter

1984

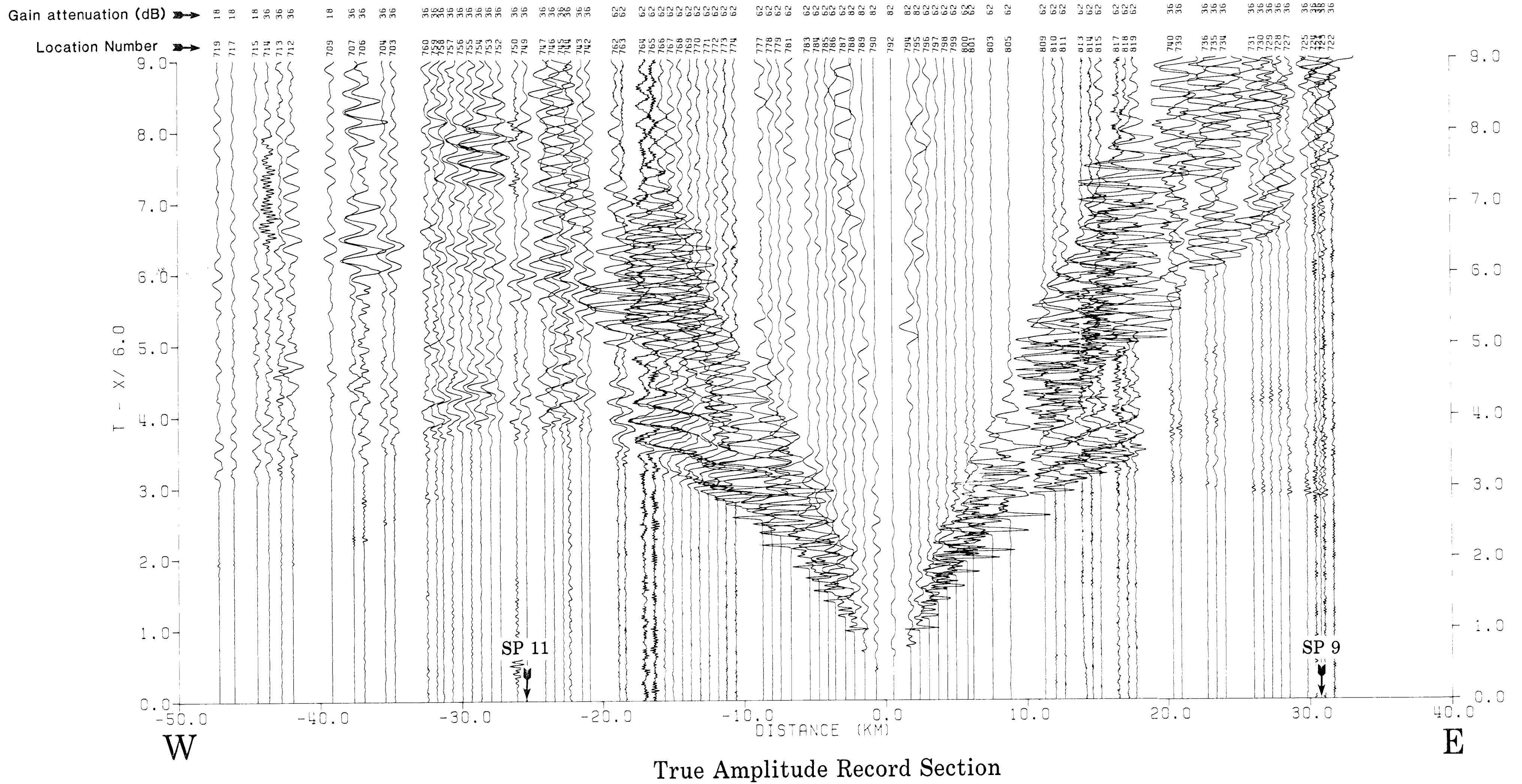


### COALINGA, CALIFORNIA - EAST-WEST PROFILE SHOTPOINT 9, SHOTPOINT 10

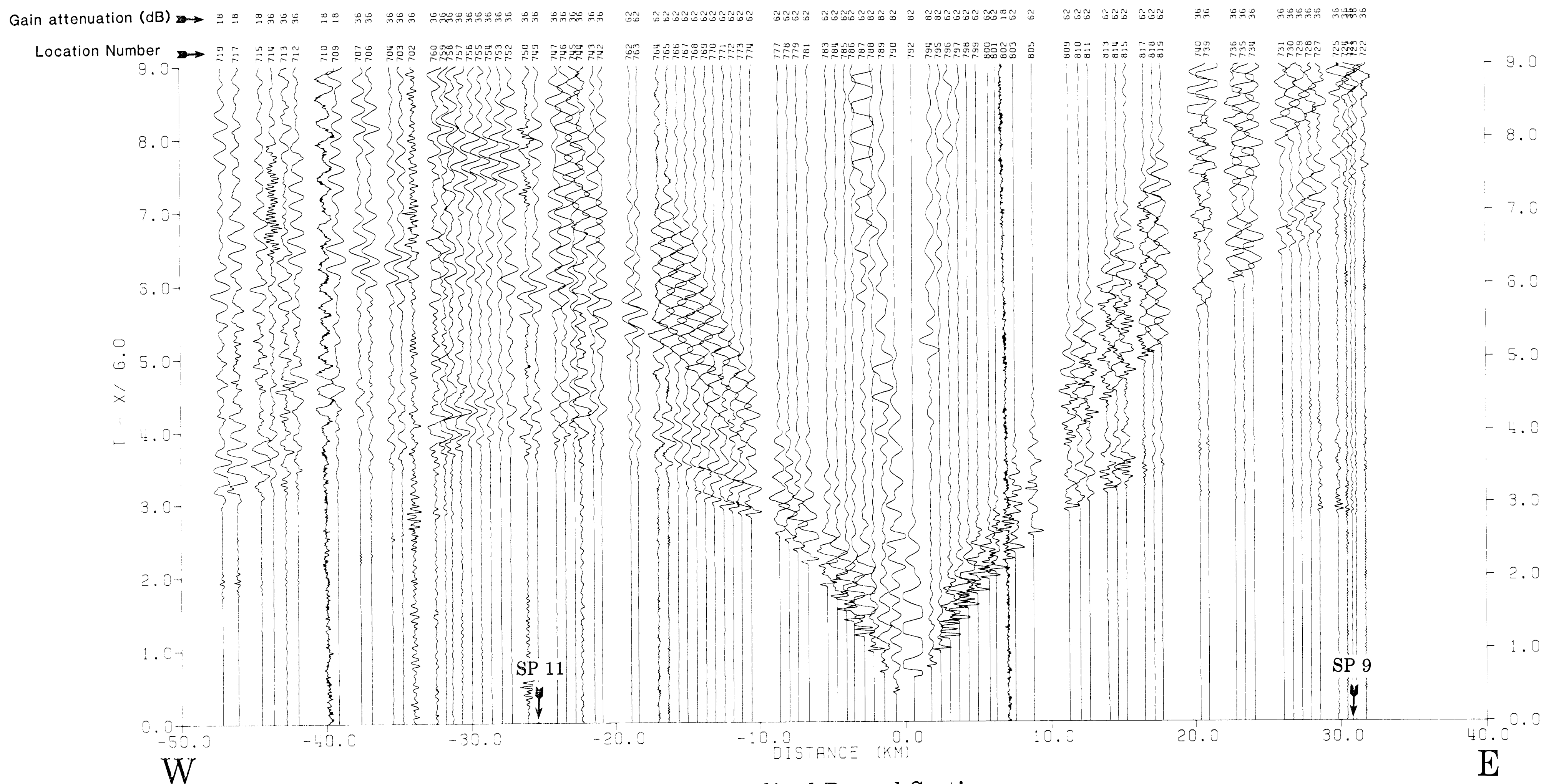
by  
Robert H. Colburn and Alan W. Walter

1984

This report is preliminary and has not been reviewed for conformity with U.S. Geological Survey editorial standards and stratigraphic nomenclature.



True Amplitude Record Section




Normalized Record Section

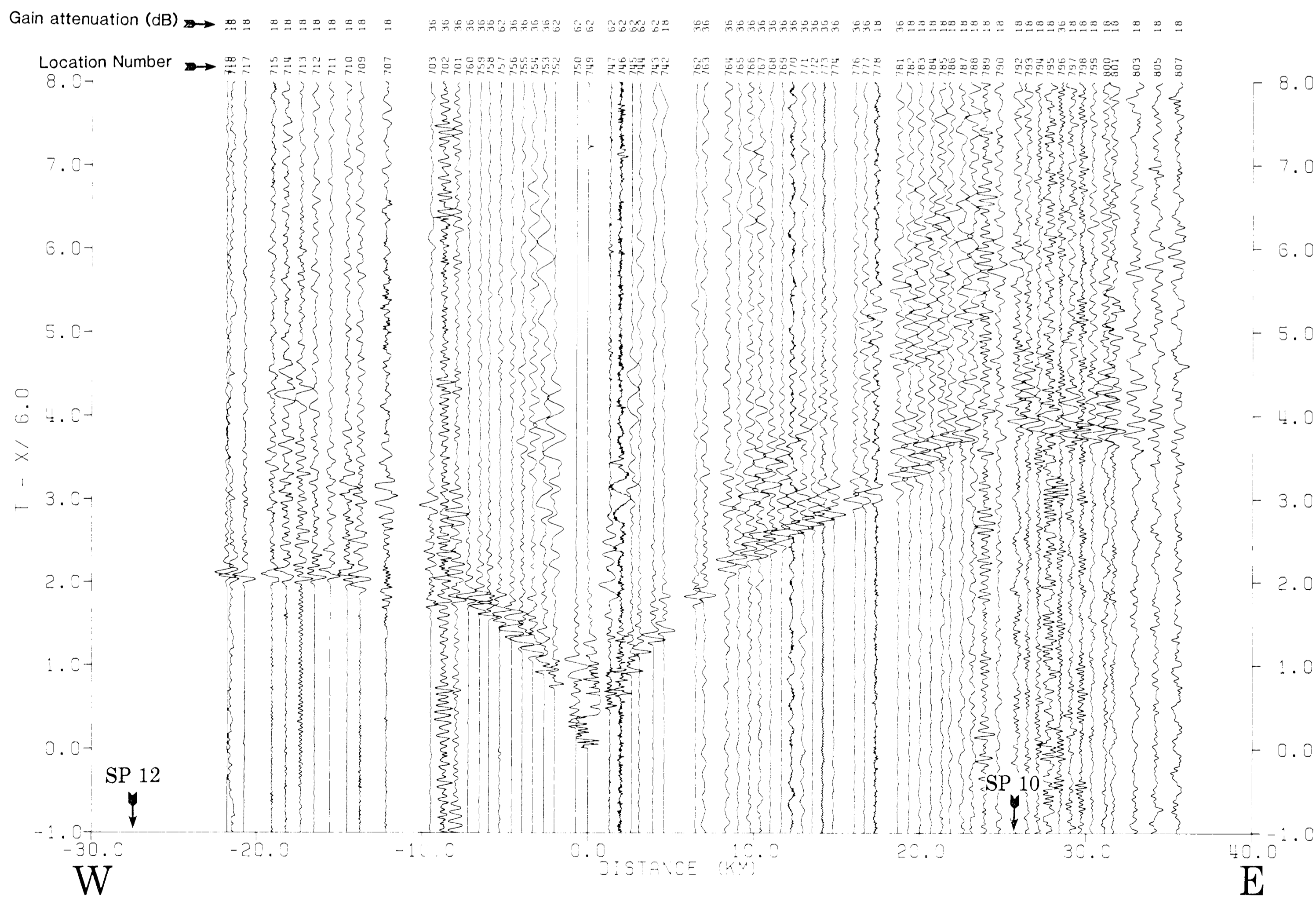
COALINGA, CALIFORNIA - EAST-WEST PROFILE  
 SHOTPOINT 10, SHOT 11

by  
 Robert H. Colburn and Alan W. Walter  
 1984

This report is preliminary and has not been reviewed for conformity with U.S. Geological Survey editorial standards and stratigraphic nomenclature.



True Amplitude Record Section



Normalized Record Section

COALINGA, CALIFORNIA - EAST-WEST PROFILE  
SHOTPOINT 11, SHOT 12

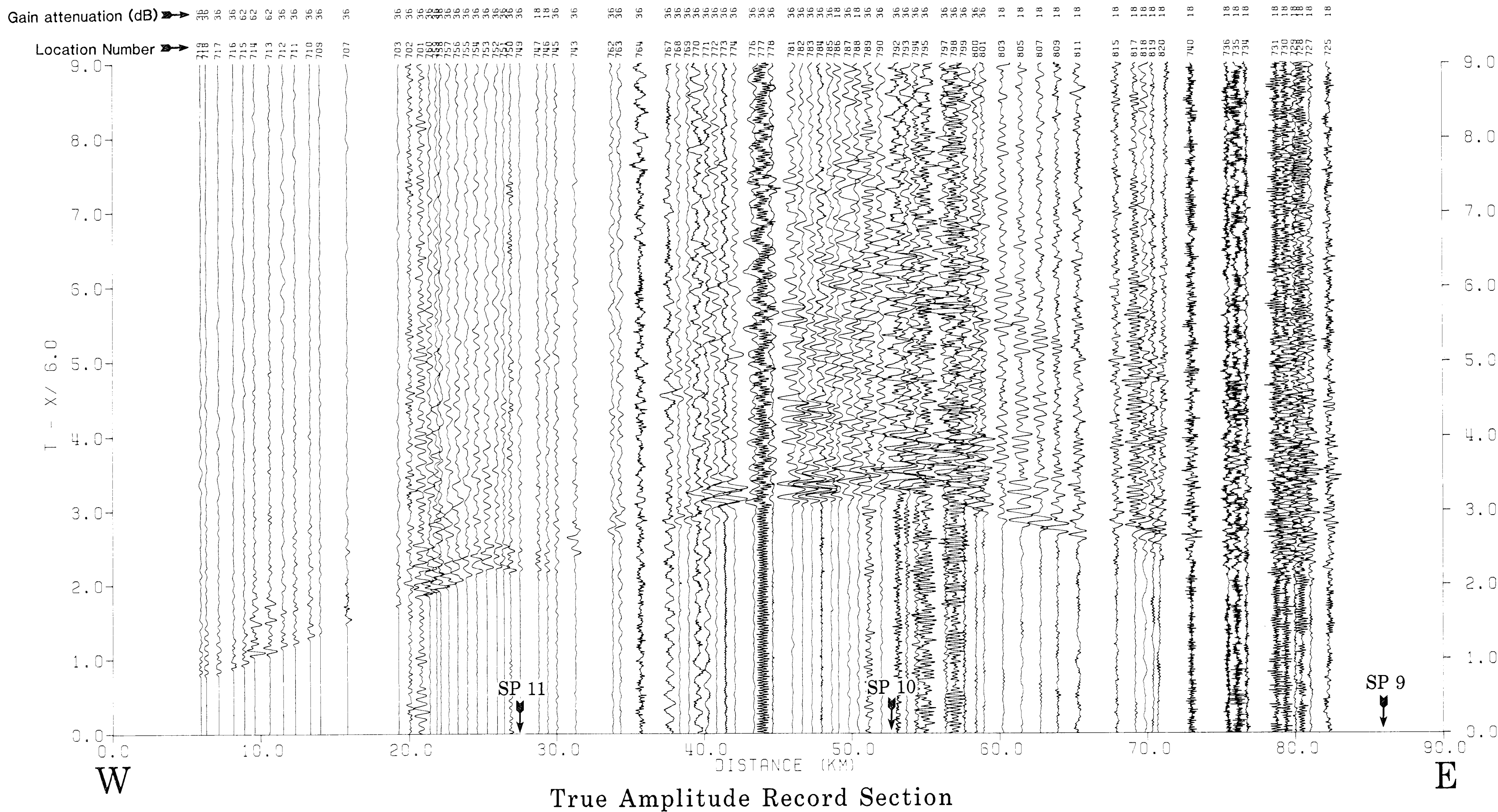
by

Robert H. Colburn and Alan W. Walter

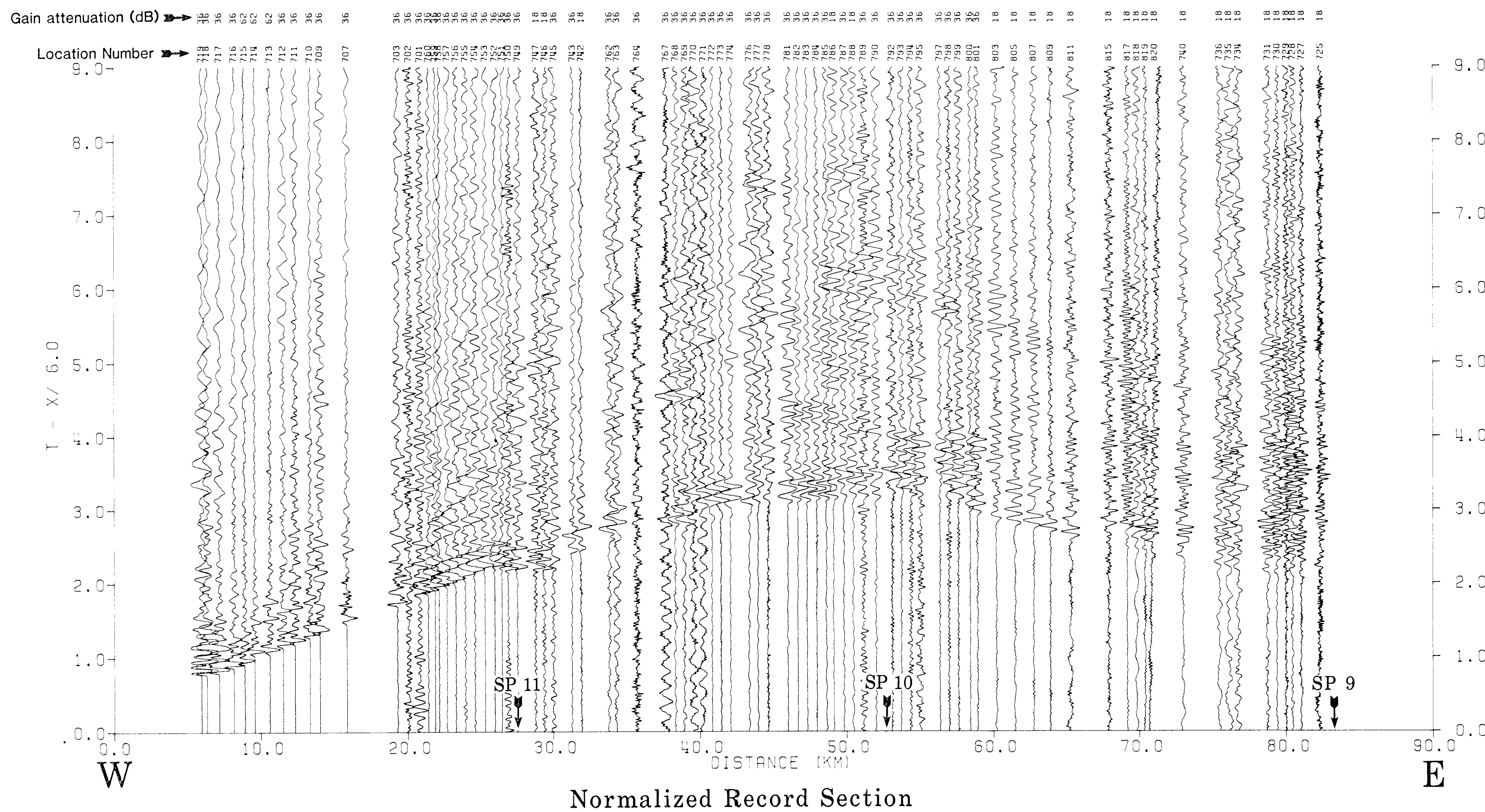
1984

This report is preliminary and has not been reviewed for conformity with U.S. Geological Survey editorial standards and stratigraphic nomenclature.

DEPARTMENT OF THE INTERIOR  
UNITED STATES GEOLOGICAL SURVEY



True Amplitude Record Section





Normalized Record Section

COALINGA, CALIFORNIA - EAST-WEST PROFILE  
SHOTPOINT 12, SHOT 13

by  
Robert H. Colburn and Alan W. Walter

1984

This report is preliminary and has not been reviewed for conformity with U.S. Geological Survey editorial standards and stratigraphic nomenclature.



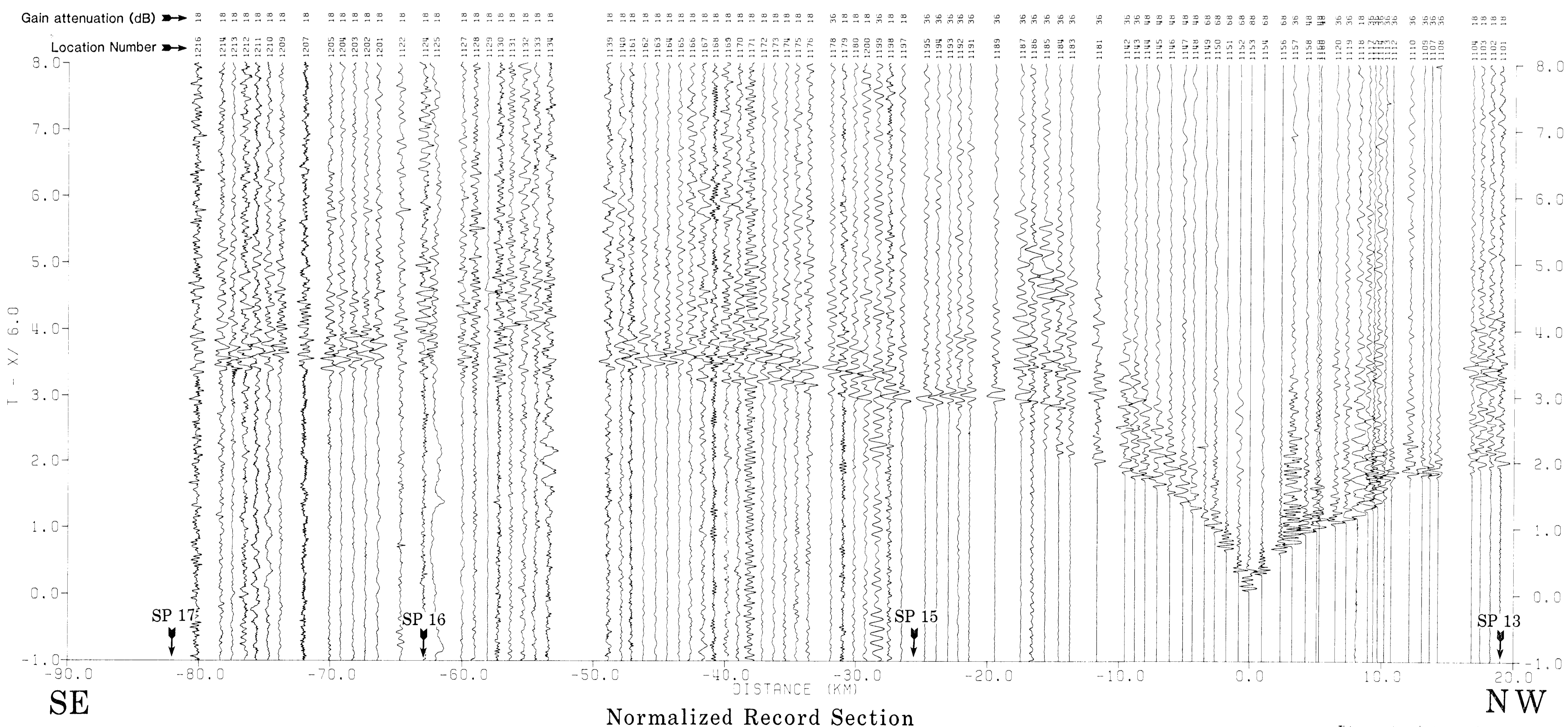

COALINGA, CALIFORNIA - NORTHWEST-SOUTHEAST PROFILE  
 SHOTPOINT 13, SHOT 16

by

Robert H. Colburn and Alan W. Walter

1984

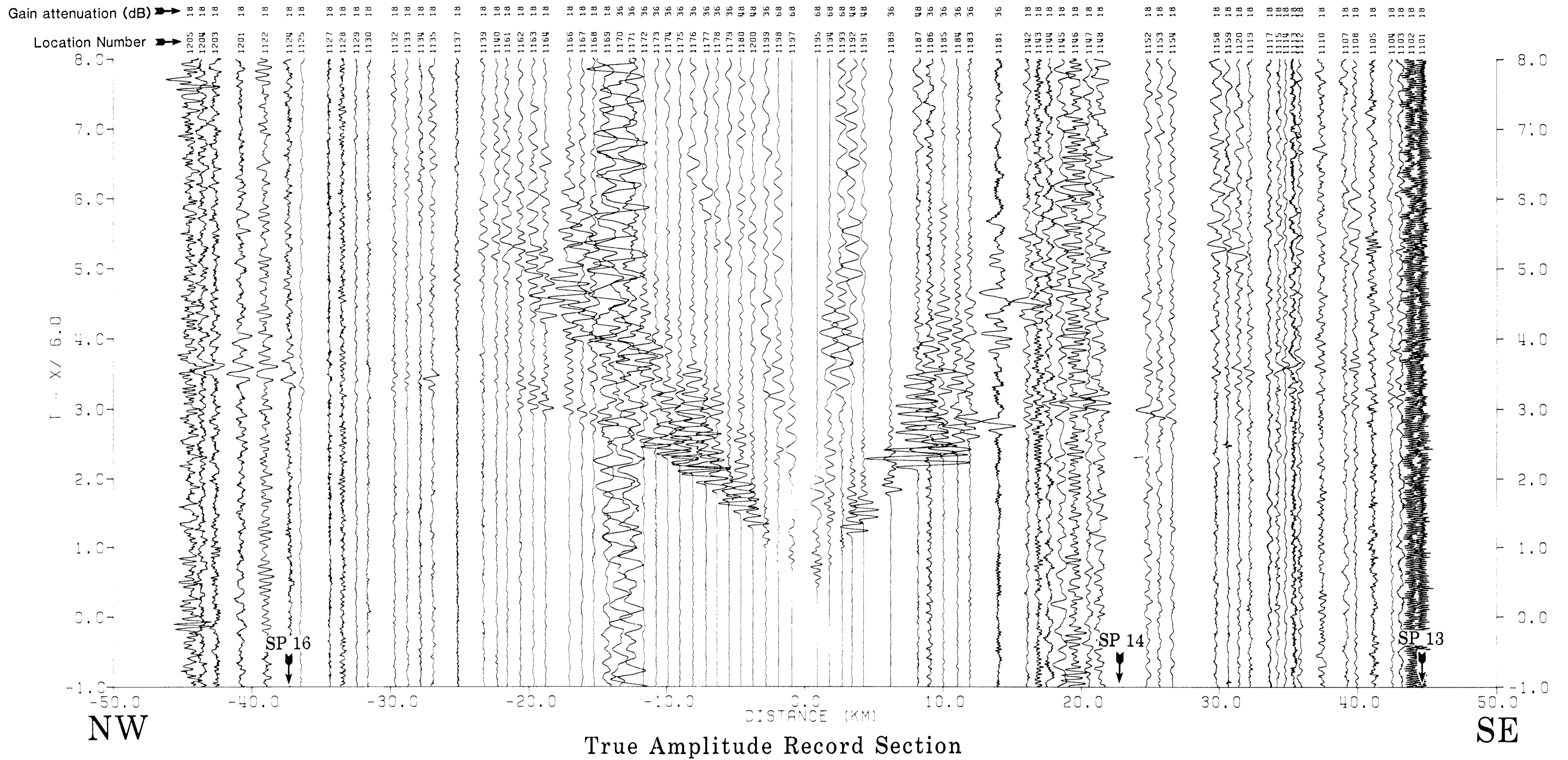
This report is preliminary and has not been reviewed for conformity with U.S. Geological Survey editorial standards and stratigraphic nomenclature.



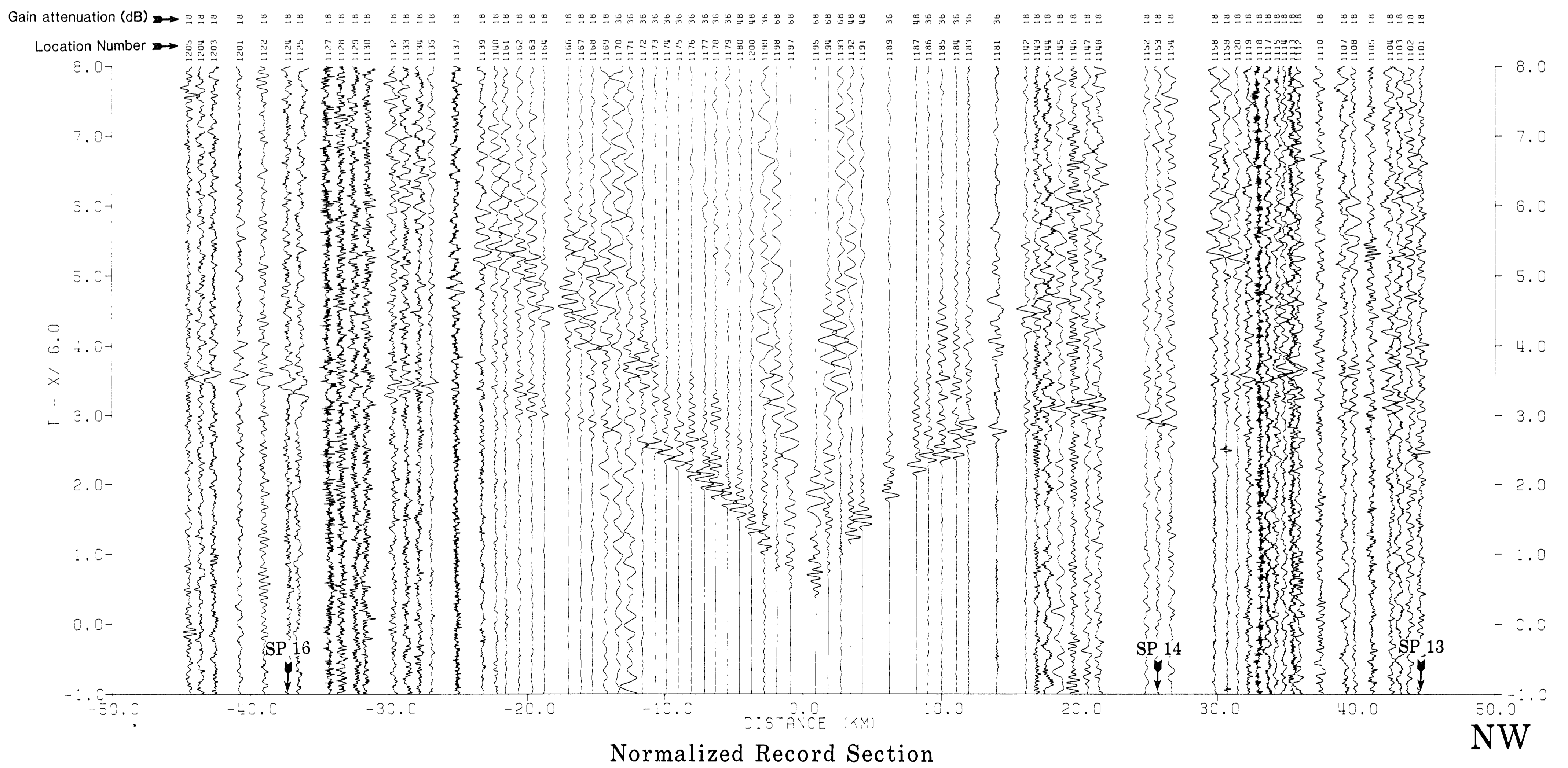
COALINGA, CALIFORNIA - NORTHWEST-SOUTHEAST PROFILE  
 SHOTPOINT 14, SHOT 14

by  
 Robert H. Colburn and Alan W. Walter  
 1984

This report is preliminary and has not been reviewed for conformity with U.S. Geological Survey editorial standards and stratigraphic nomenclature.



True Amplitude Record Section



Normalized Record Section


COALINGA, CALIFORNIA - NORTHWEST-SOUTHEAST PROFILE  
 SHOTPOINT 15, SHOT 17

by  
 Robert H. Colburn and Alan W. Walter


1984

This report is preliminary and has not been reviewed for conformity with U.S. Geological Survey editorial standards and stratigraphic nomenclature.





True Amplitude Record Section



Normalized Record Section


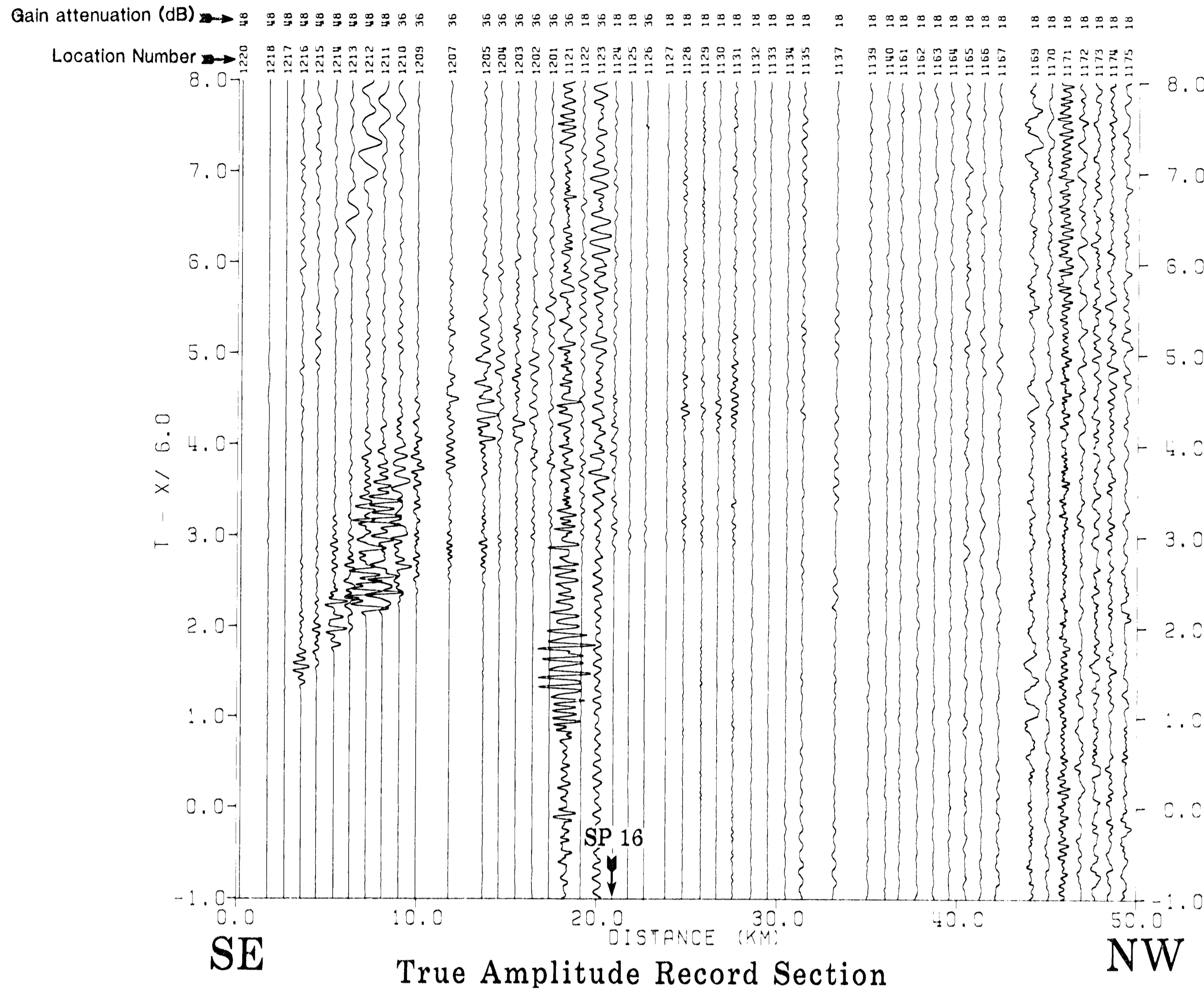
**COALINGA, CALIFORNIA - NORTHWEST-SOUTHEAST PROFILE  
SHOTPOINT 16, SHOT 18**

by

Robert H. Colburn and Alan W. Walter

1984

This report is preliminary and has not been reviewed for conformity with U.S. Geological Survey editorial standards and stratigraphic nomenclature.



COALINGA, CALIFORNIA - NORTHWEST-SOUTHEAST PROFILE  
 SHOTPOINT 17, SHOT 15

by  
 Robert H. Colburn and Alan W. Walter

1984

This report is preliminary and has not been reviewed for conformity with U.S. Geological Survey editorial standards and stratigraphic nomenclature.