

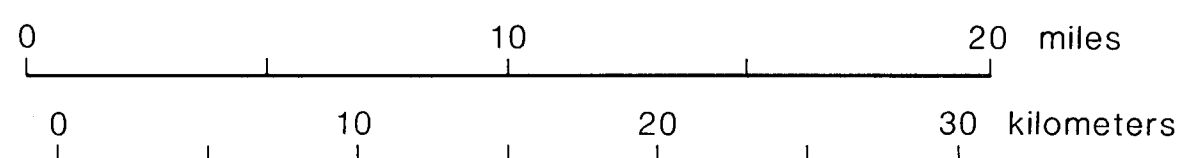
Map of Long Valley Region with Shotpoints and numbered Recorder Site Locations

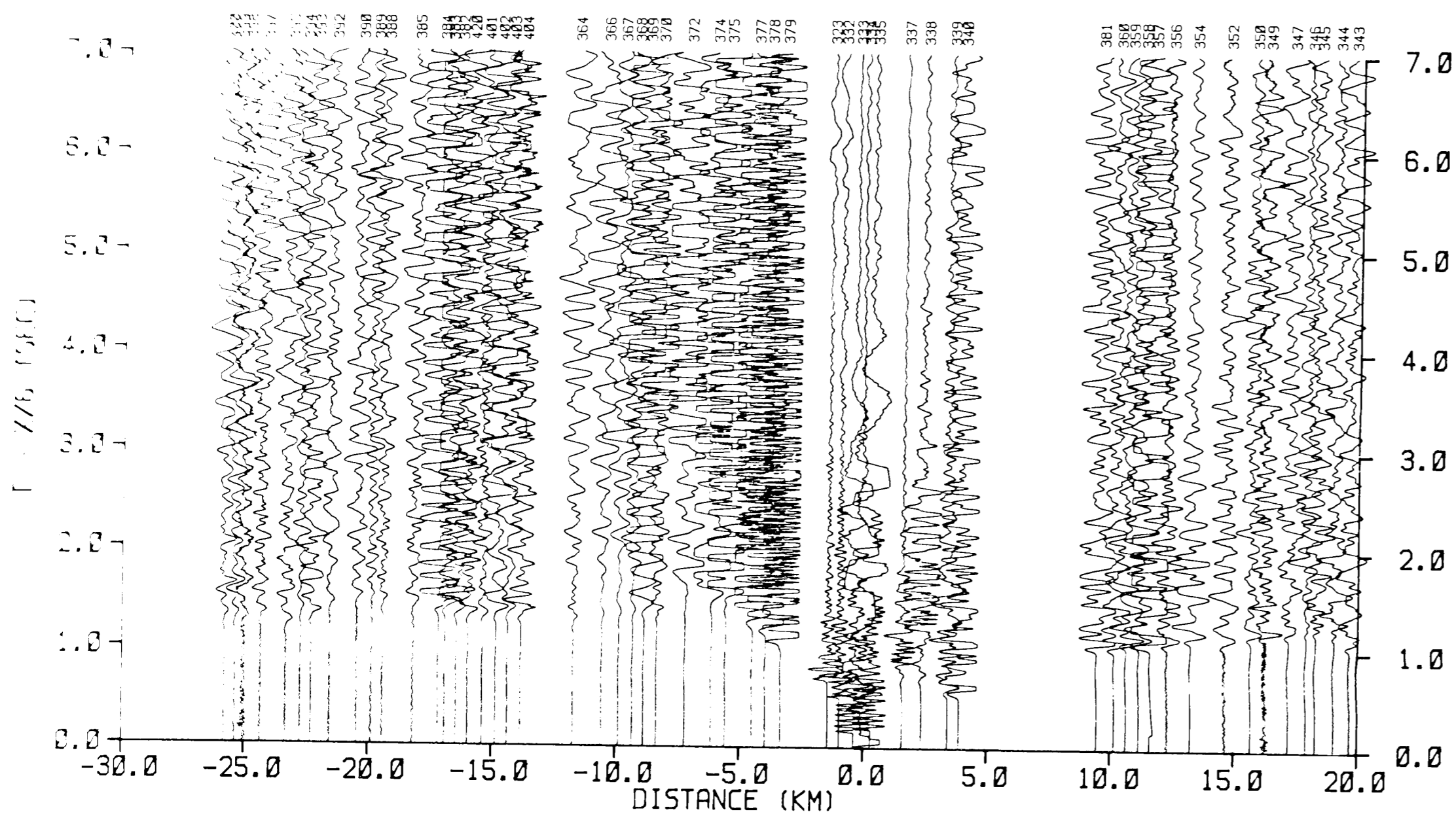
by

Patricia J. Meador, David P. Hill and James H. Luetgert

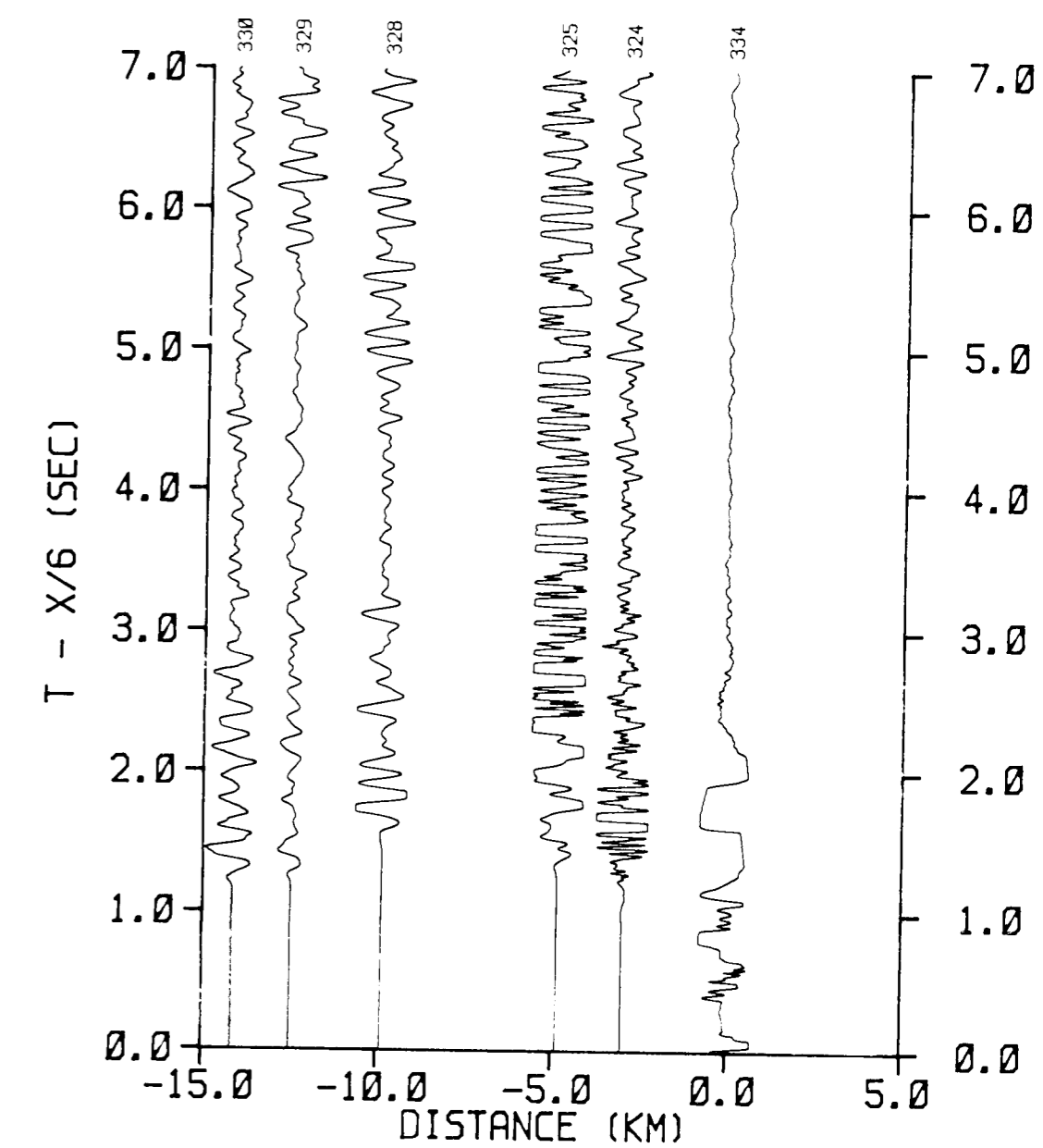
1985

This report is preliminary and has not been reviewed for conformity with U.S. Geological Survey editorial standards and stratigraphic nomenclature. Any use of trade names is for descriptive purposes only and does not imply endorsement by the USGS.

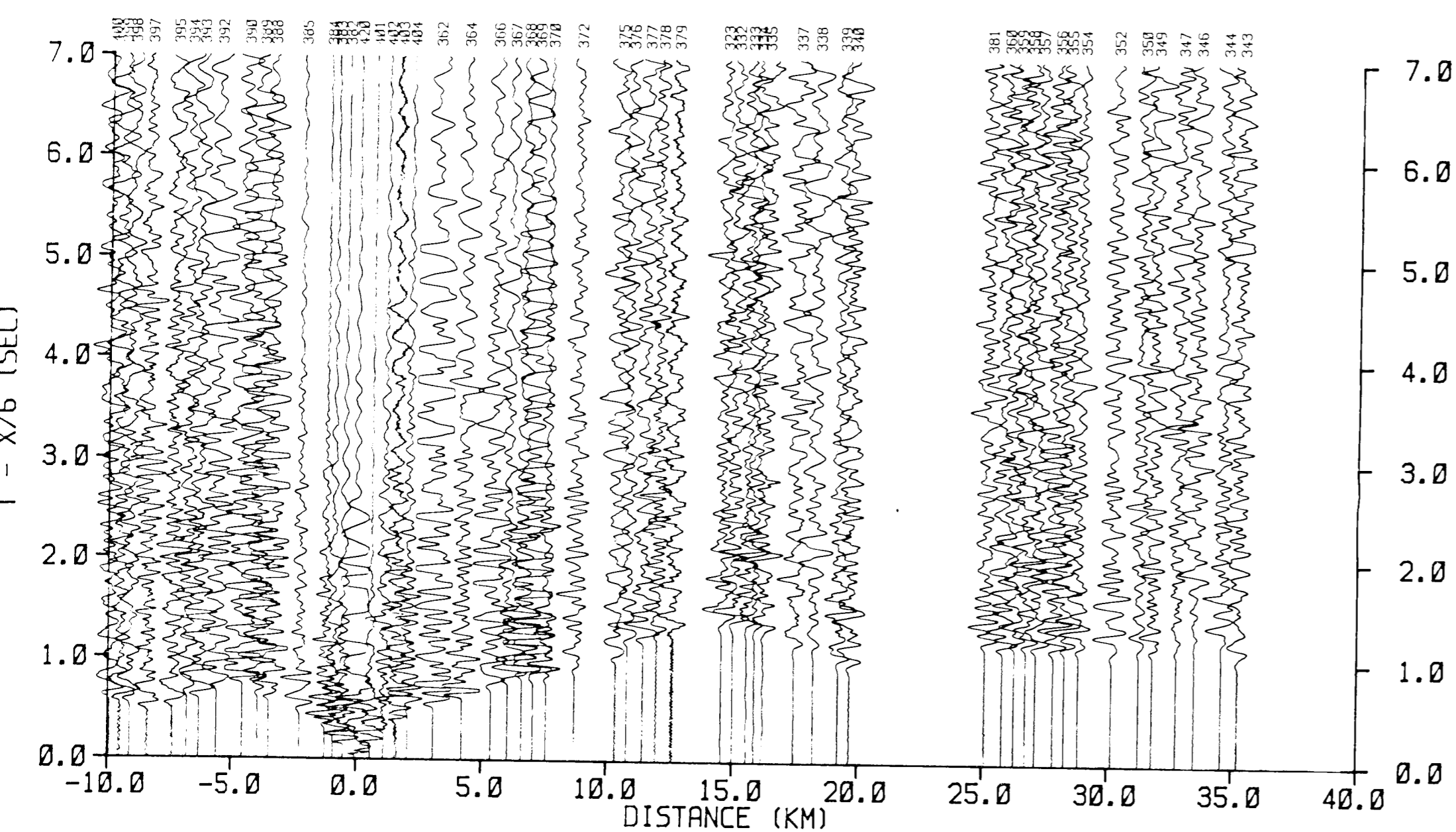




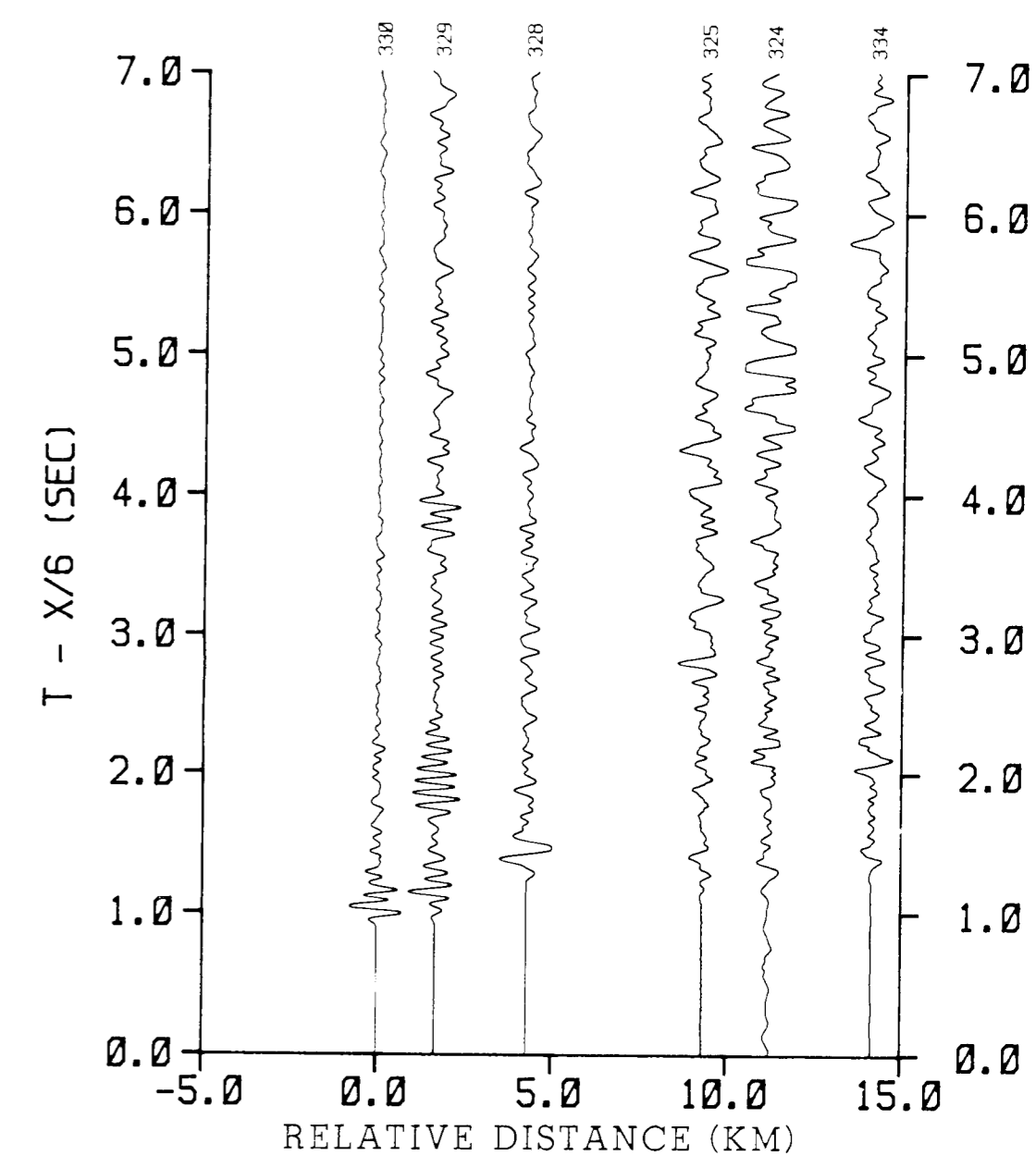
SP 18 - AA Line



SP 18 - AB Line



SP 1 - AA Line



SP 1 - AB Line

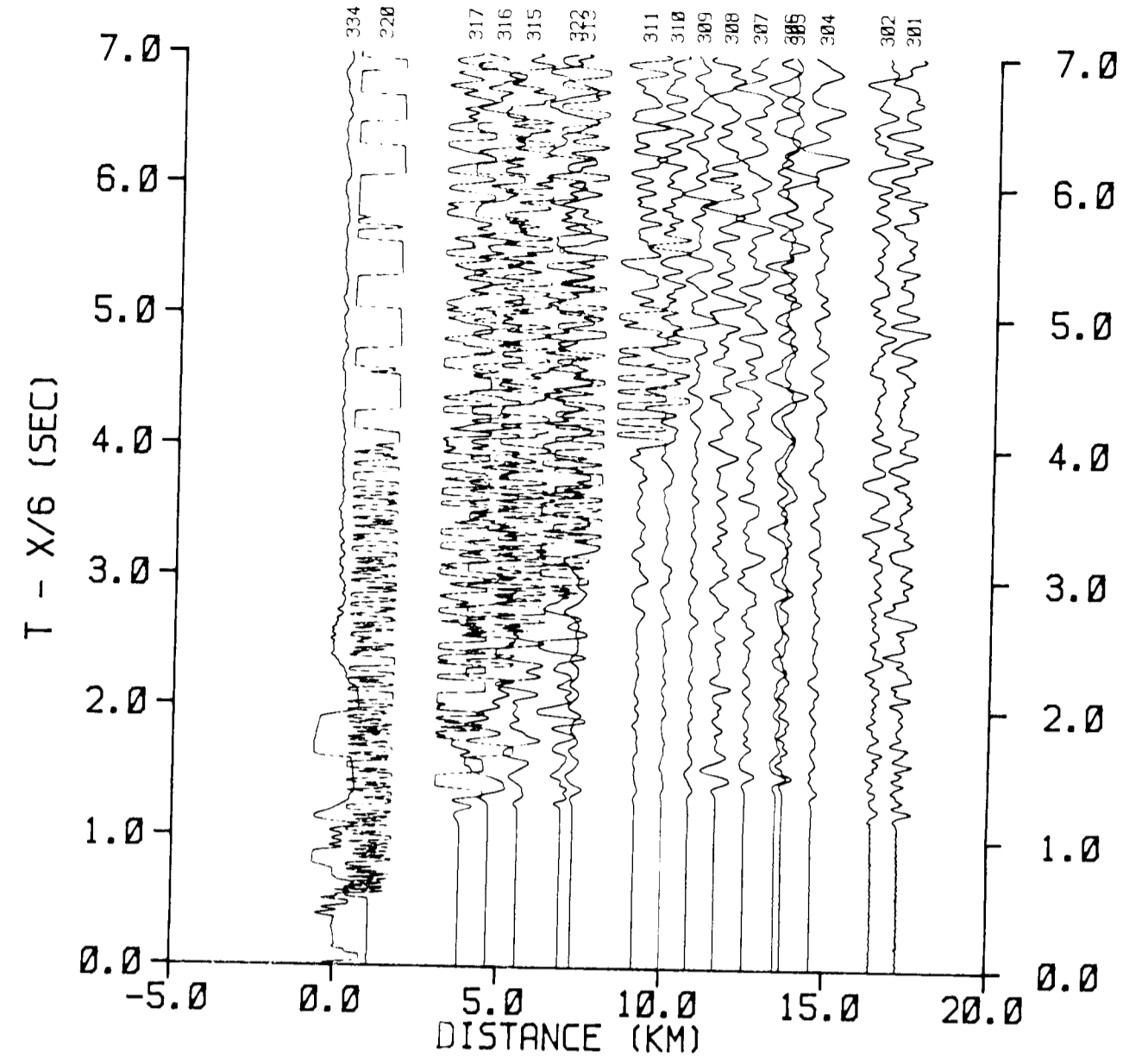
RECORD SECTIONS FROM THE LONG VALLEY REGION

by

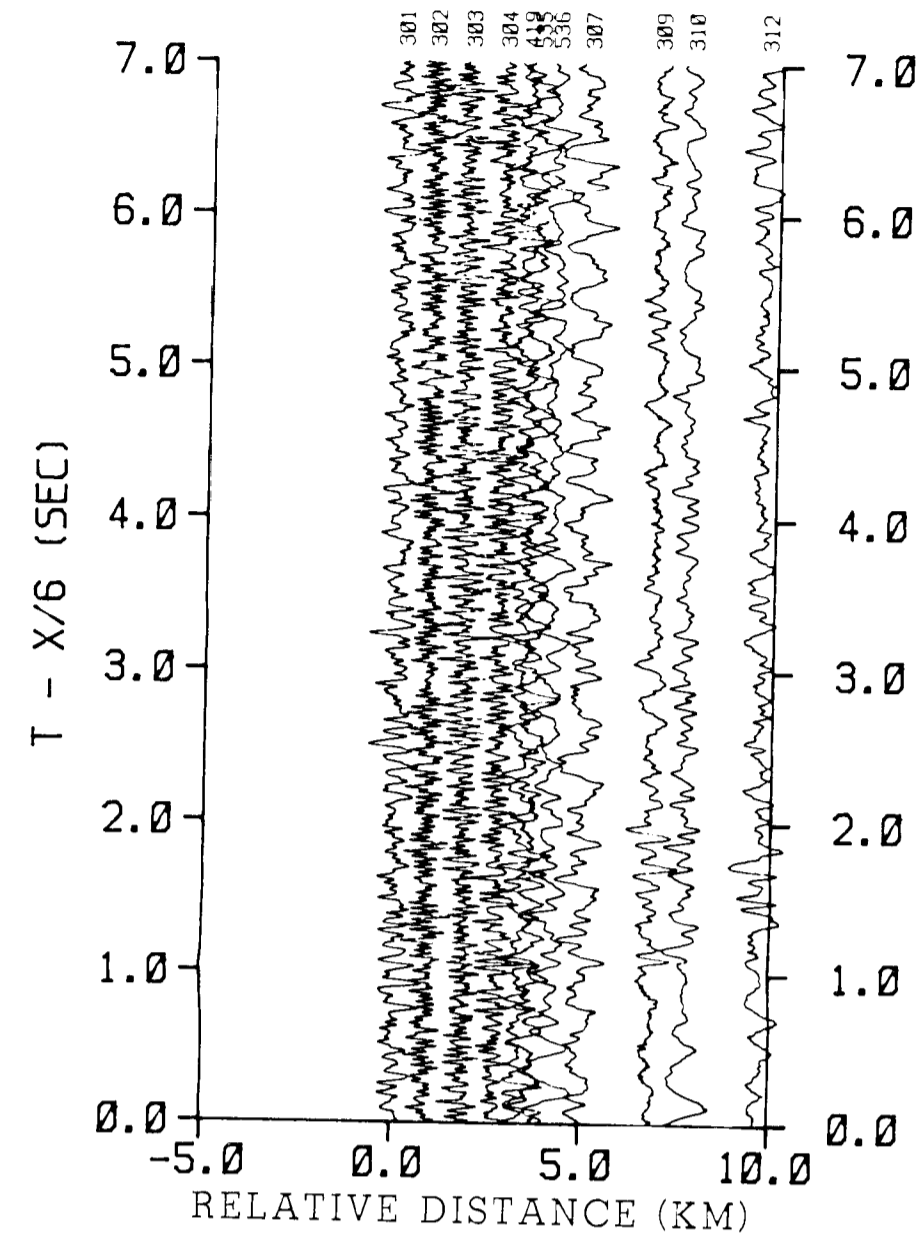
Patricia J. Meador, David P. Hill and James H. Luetgert

1985

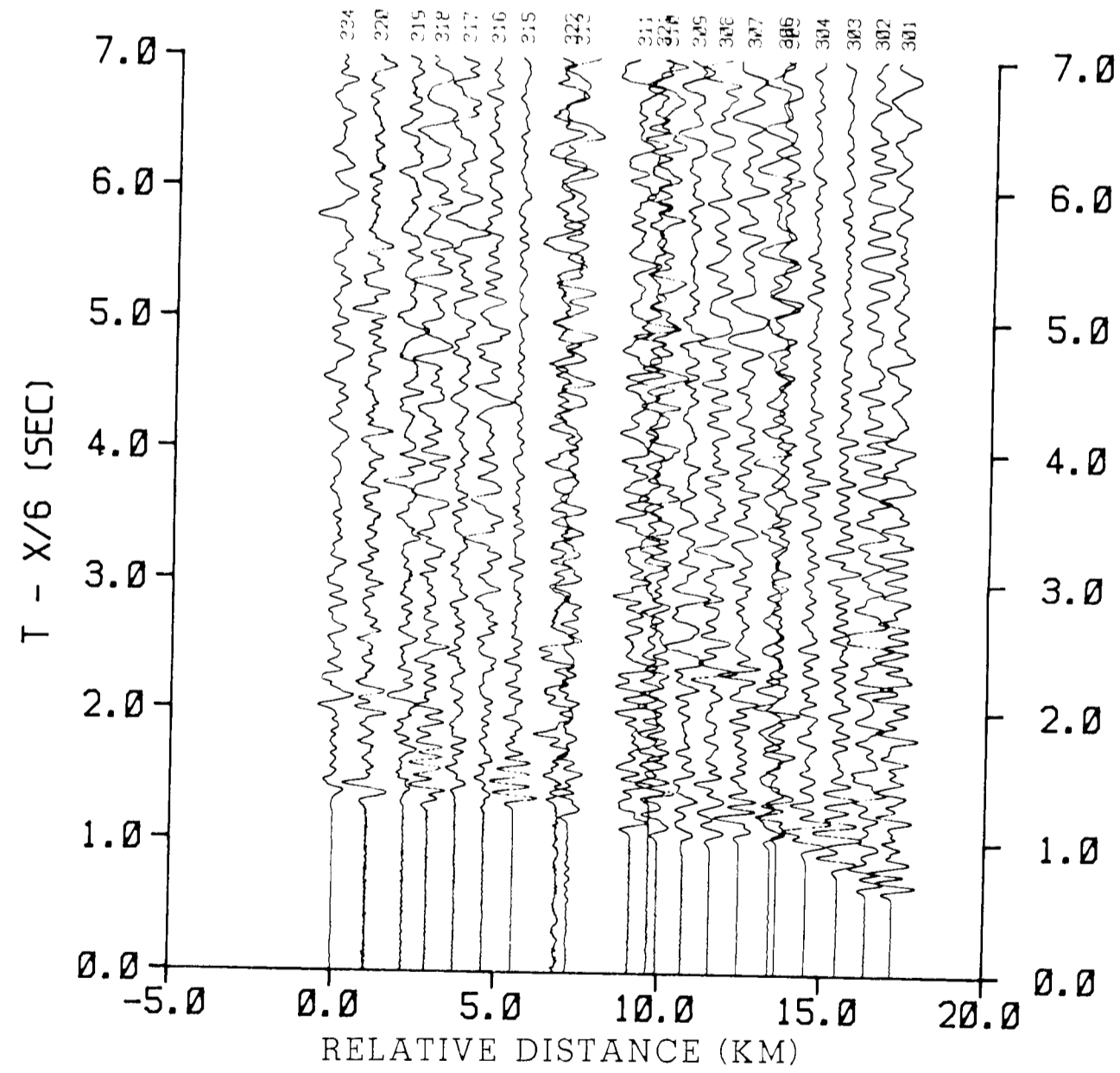
This report is preliminary and has not been reviewed for conformity with U.S. Geological Survey editorial standards and stratigraphic nomenclature. Any use of trade names is for descriptive purposes only and does not imply endorsement by the USGS.



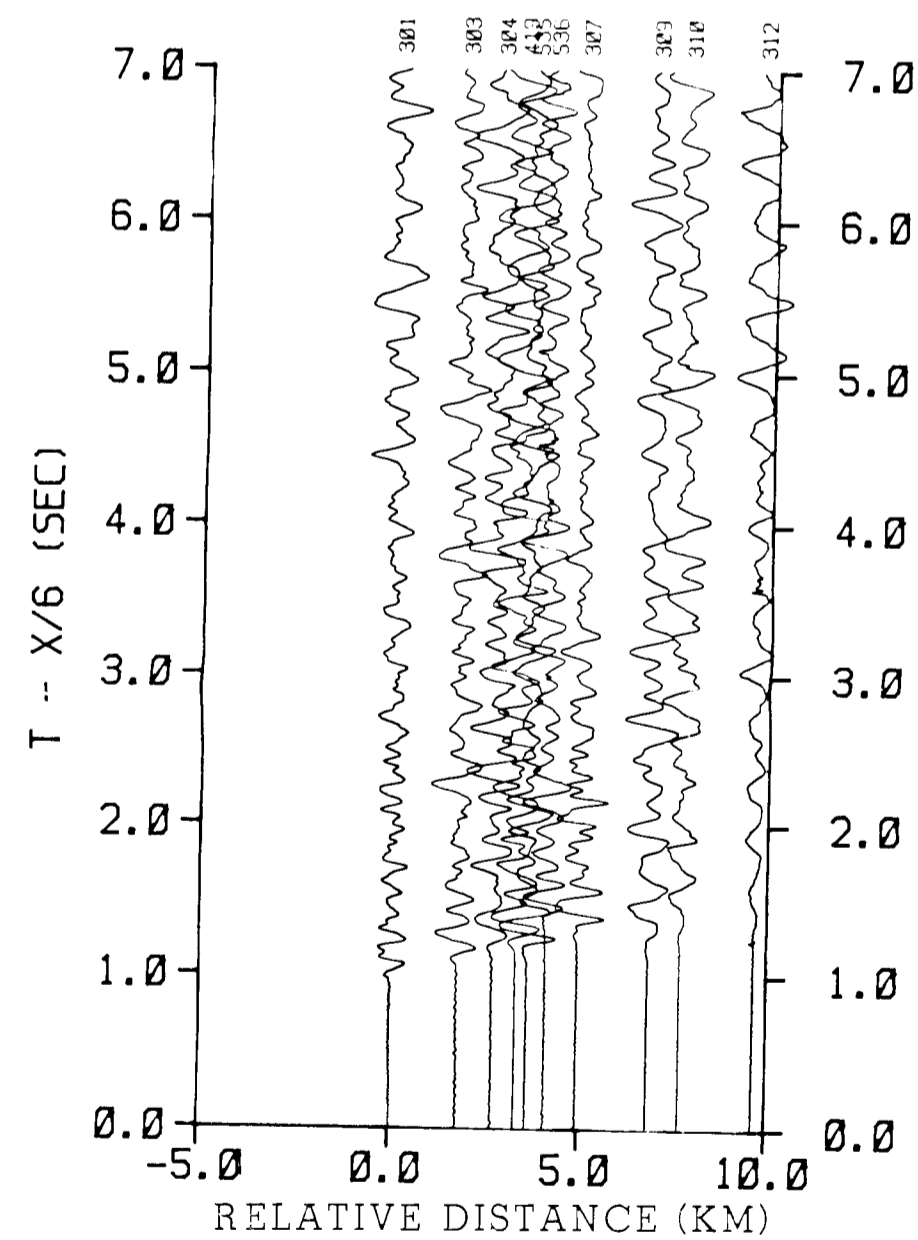
SP 18 - AC Line



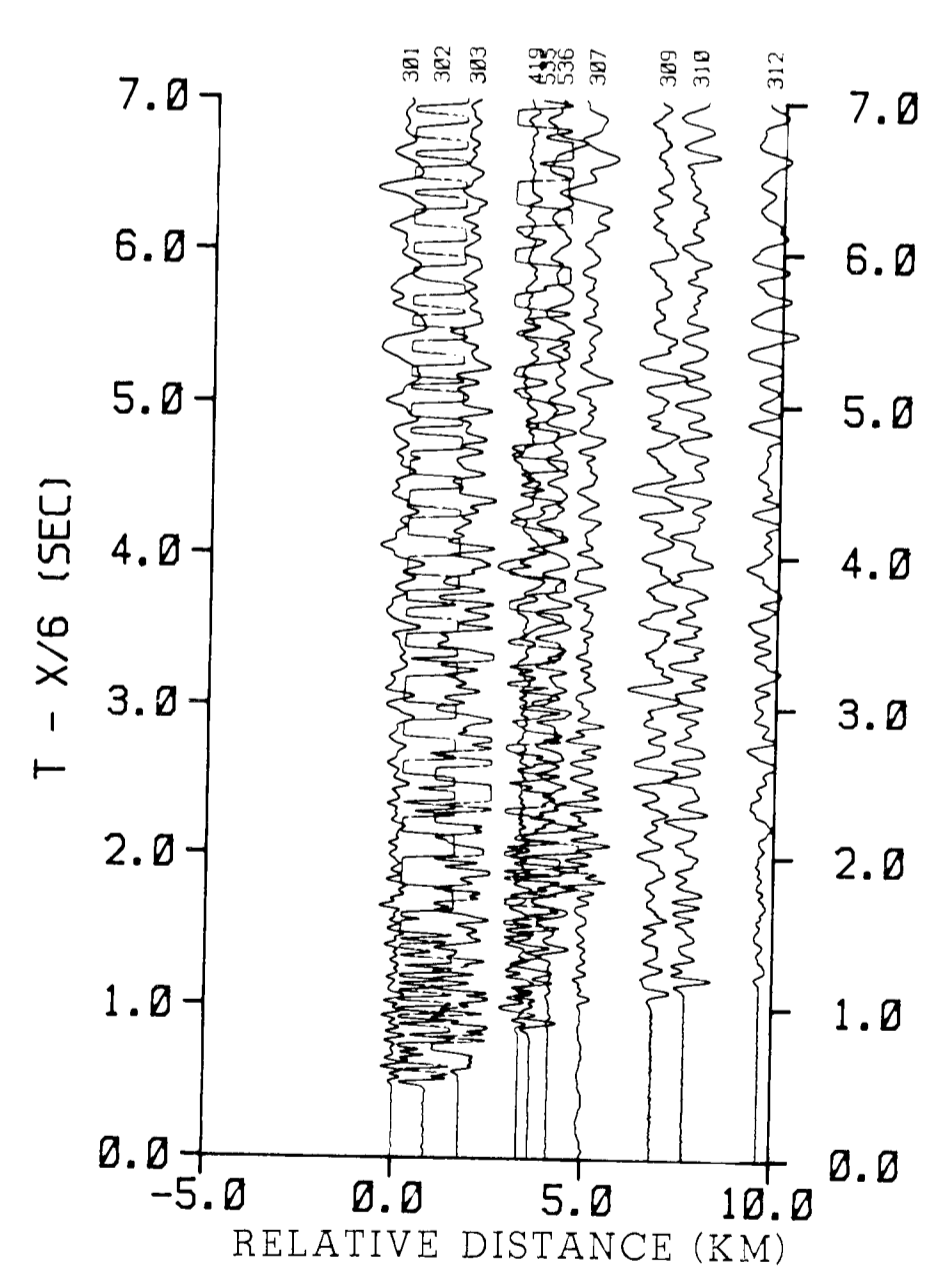
SP 9 - AC Line



SP 1 - AC Line



SP 16 - AC Line



SP 15 - AC Line

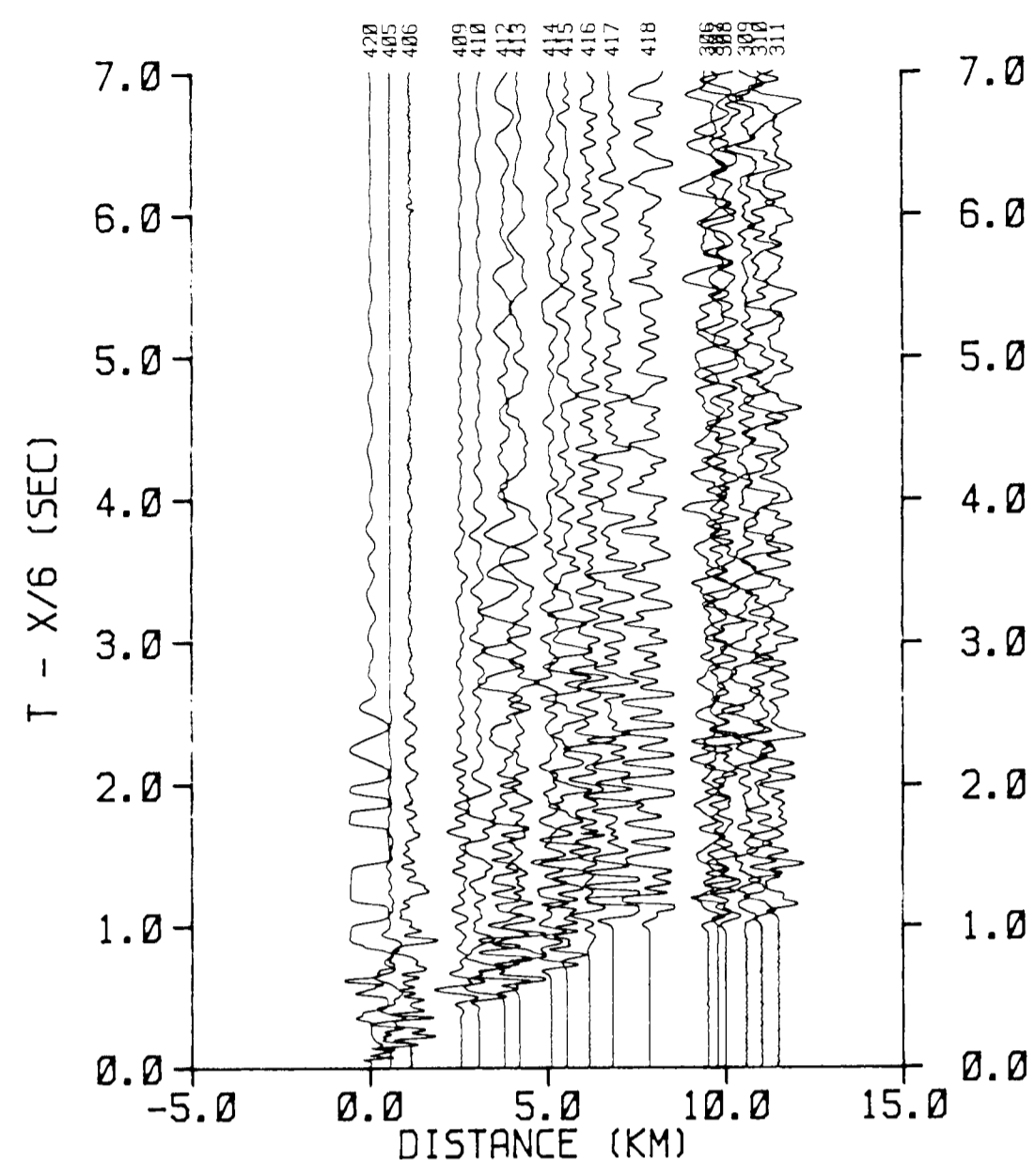
RECORD SECTIONS FROM THE LONG VALLEY REGION

by

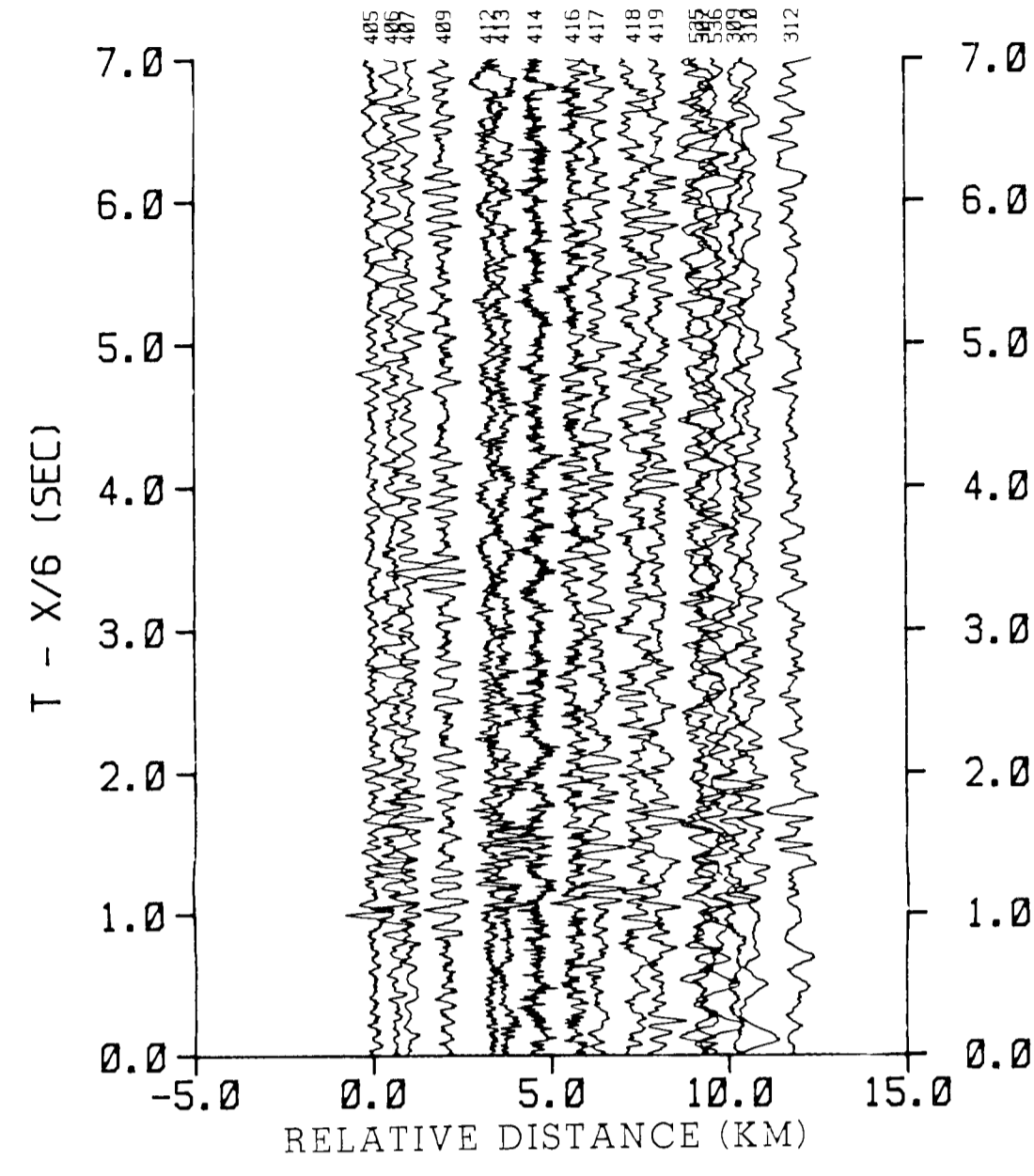
Patricia J. Meador, David P. Hill and James H. Luetgert

1985

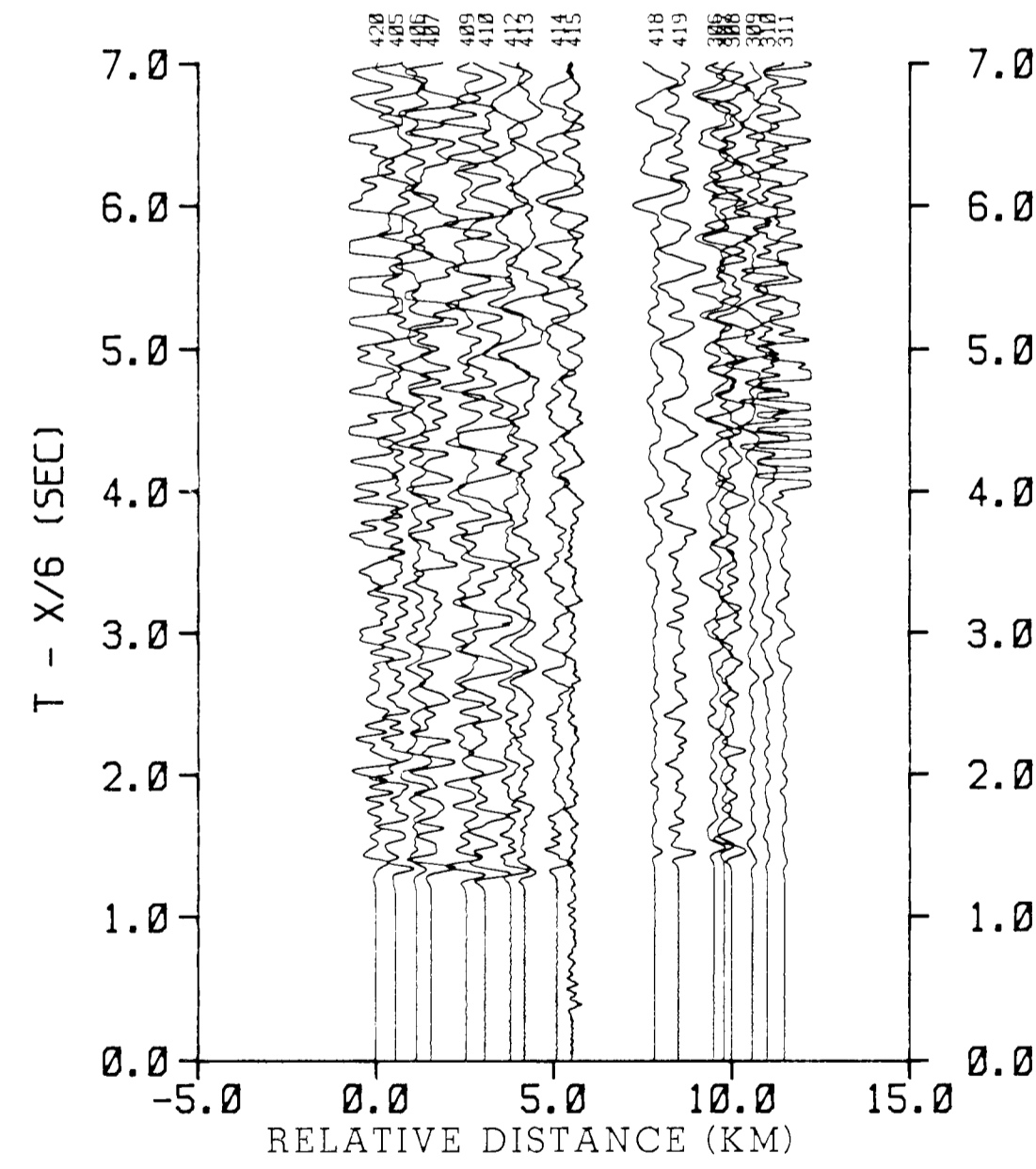
This report is preliminary and has not been reviewed for conformity with U.S. Geological Survey editorial standards and stratigraphic nomenclature. Any use of trade names is for descriptive purposes only and does not imply endorsement by the USGS.



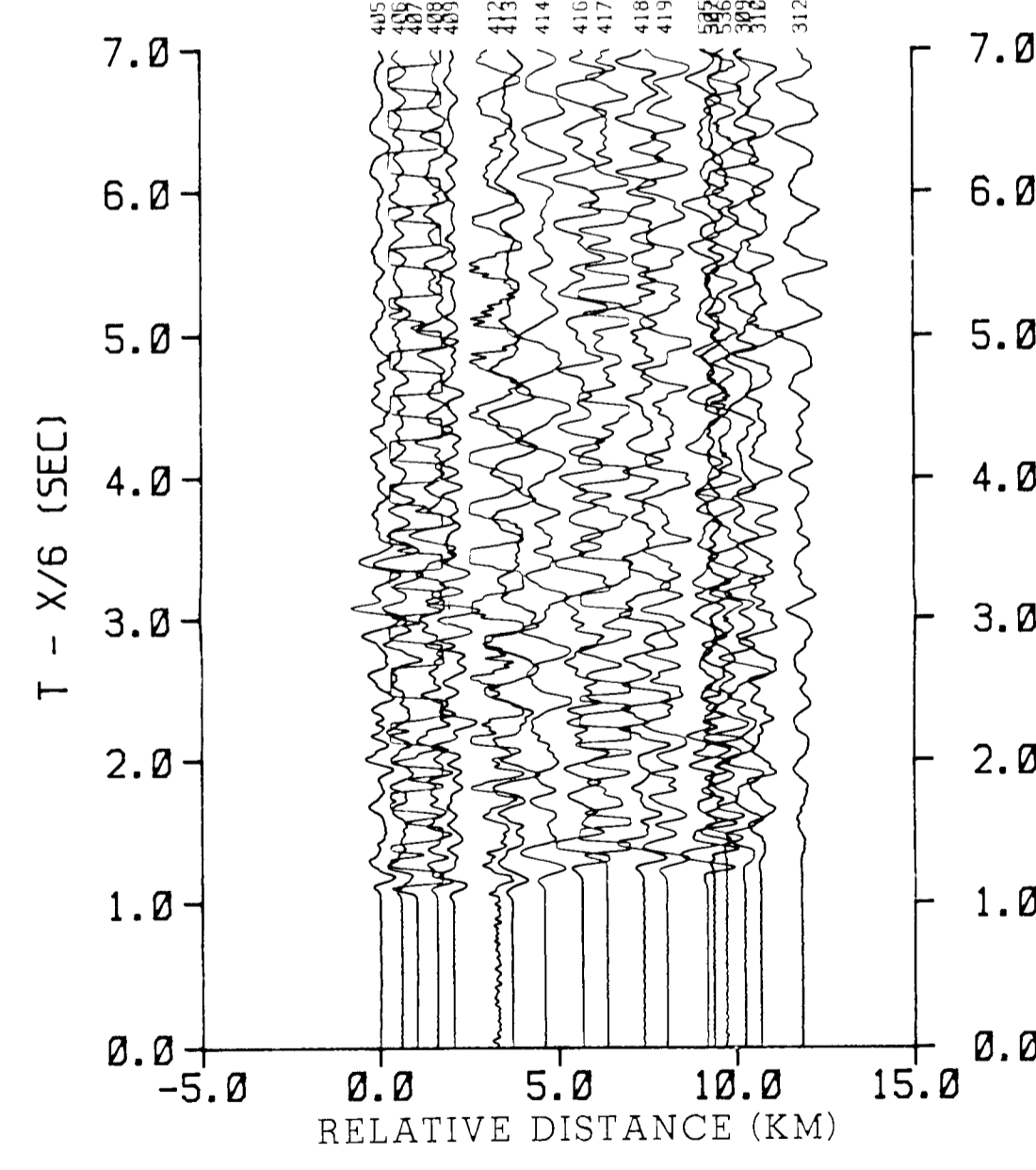
SP 1 - BD Line



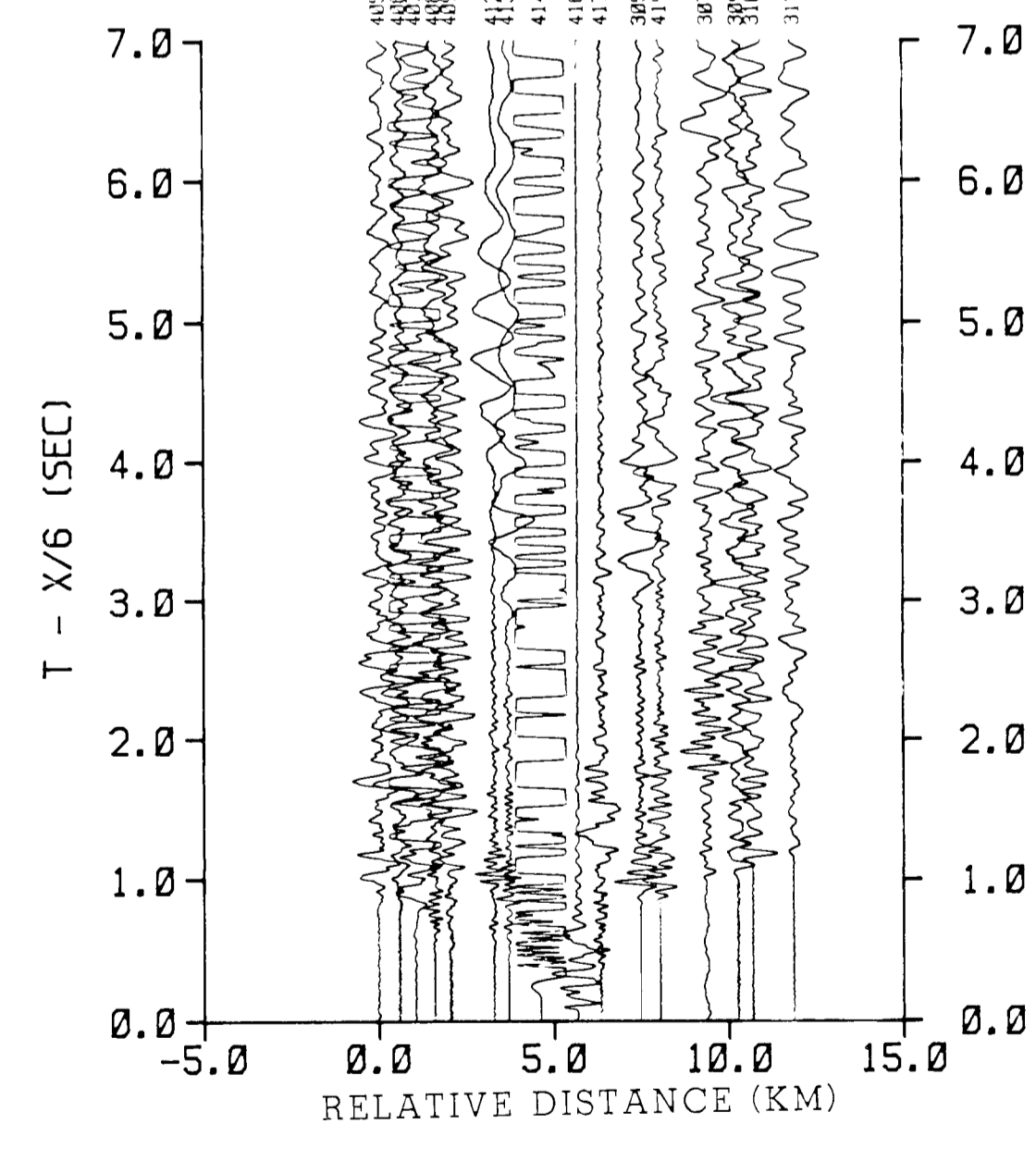
SP 9 - BD Line



SP 18 - BD Line



SP 16 - BD Line



SP 15 - BD Line

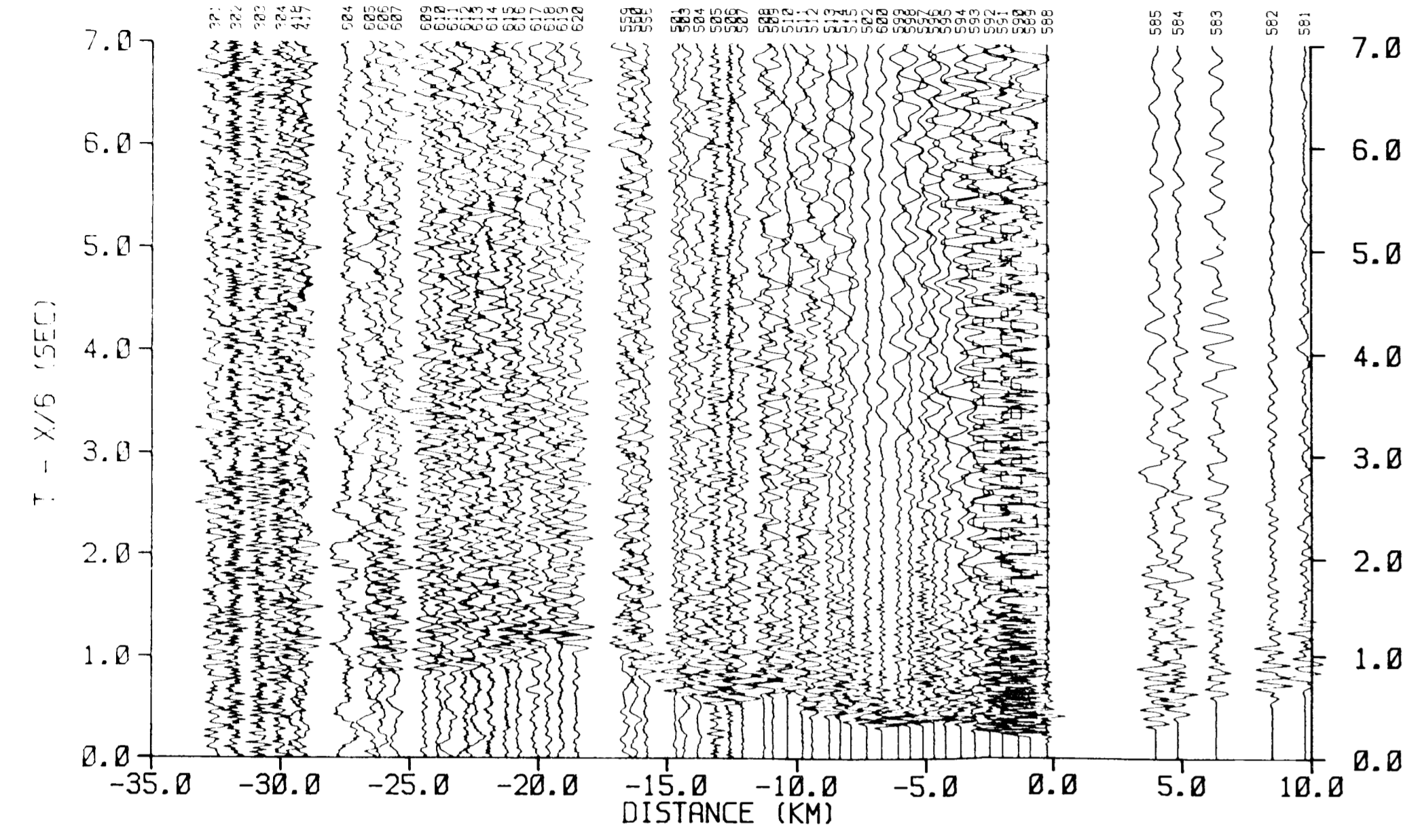
RECORD SECTIONS FROM THE LONG VALLEY REGION

by

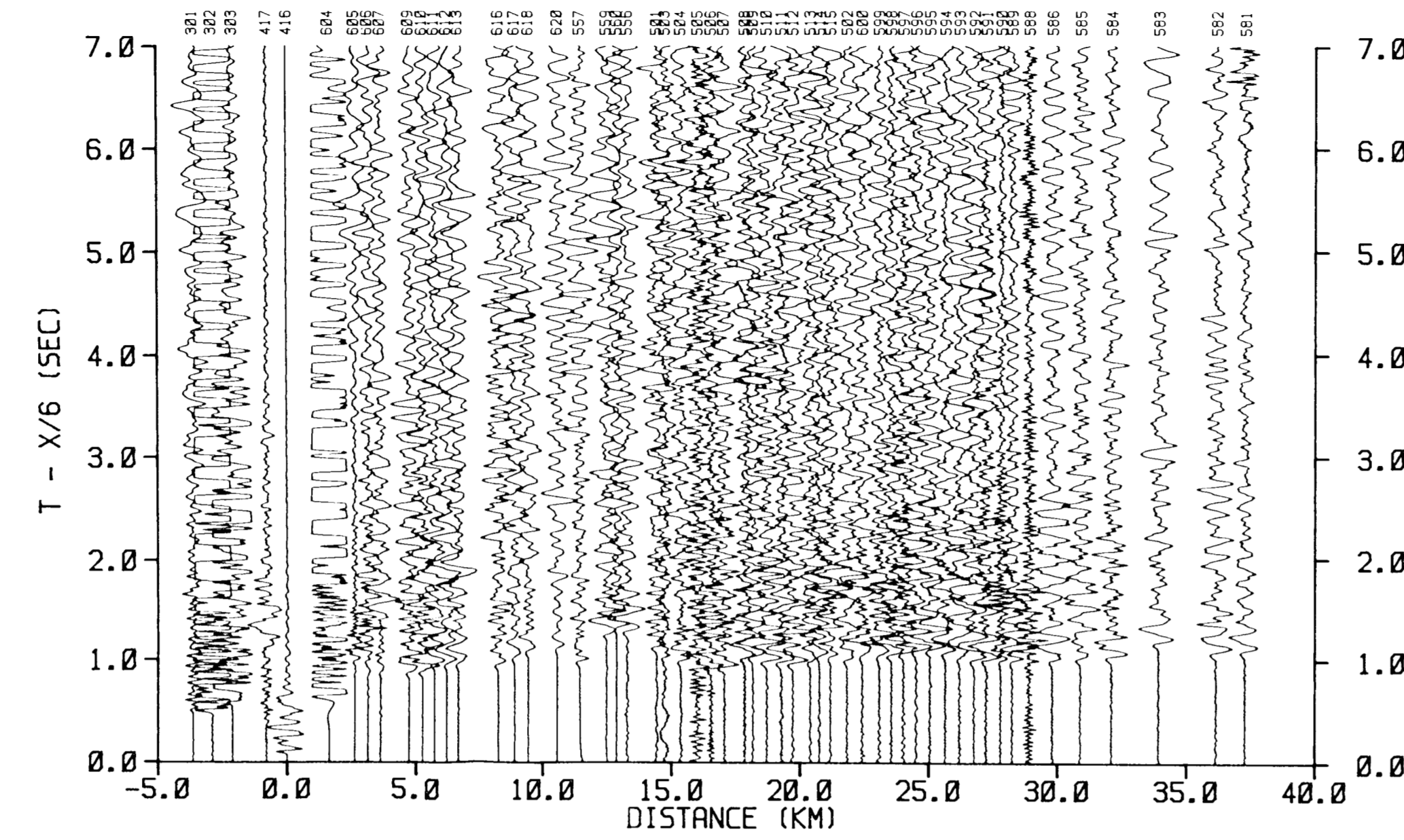
Patricia J. Meador, David P. Hill and James H. Luetgert

1985

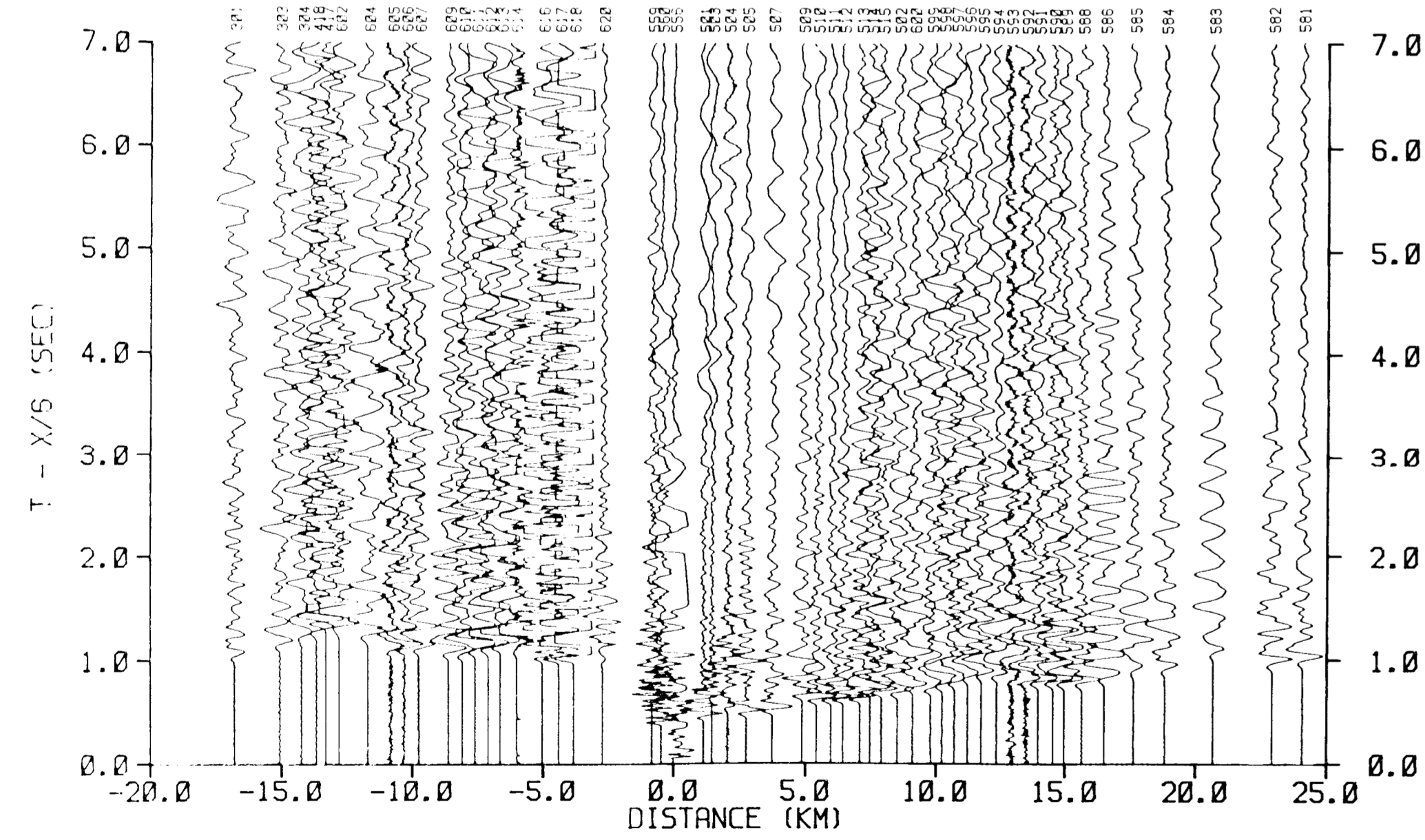
This report is preliminary and has not been reviewed for conformity with U.S. Geological Survey editorial standards and stratigraphic nomenclature. Any use of trade names is for descriptive purposes only and does not imply endorsement by the USGS.



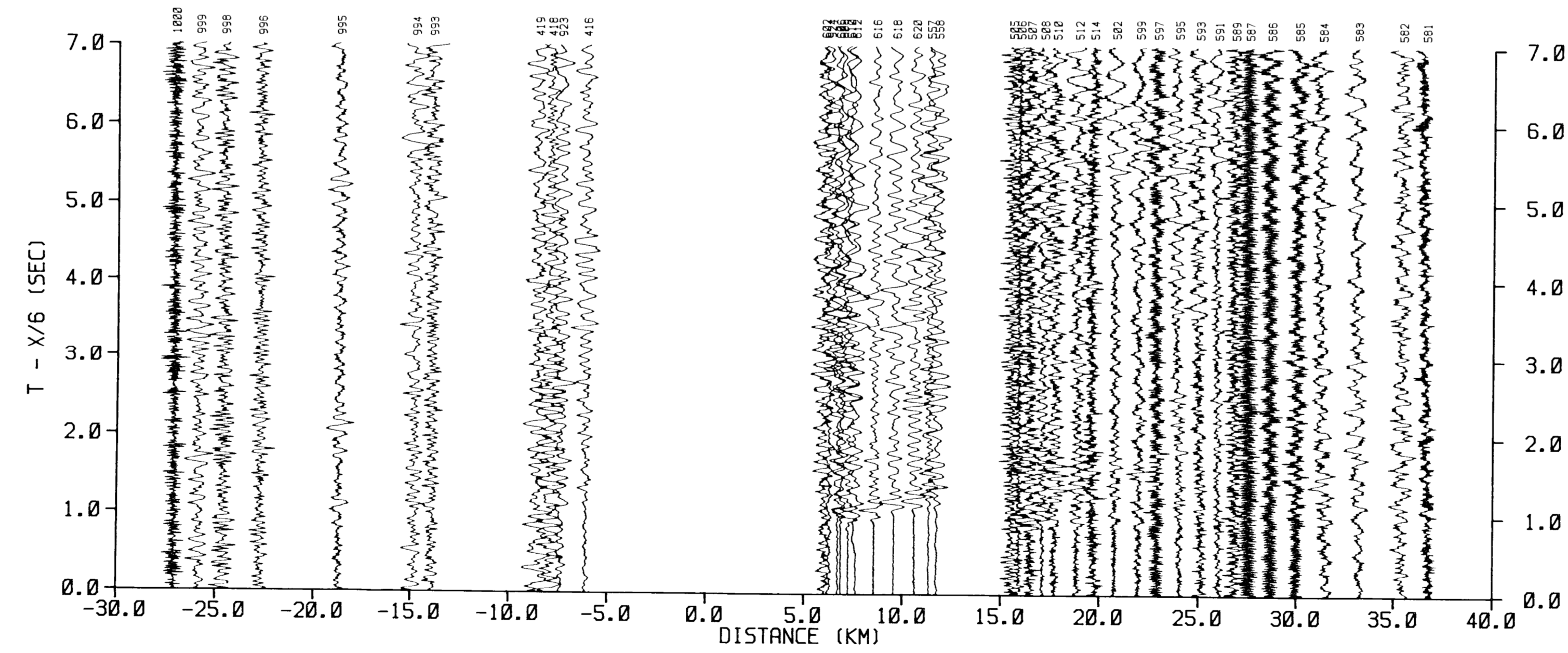
SP 9 - BB Line



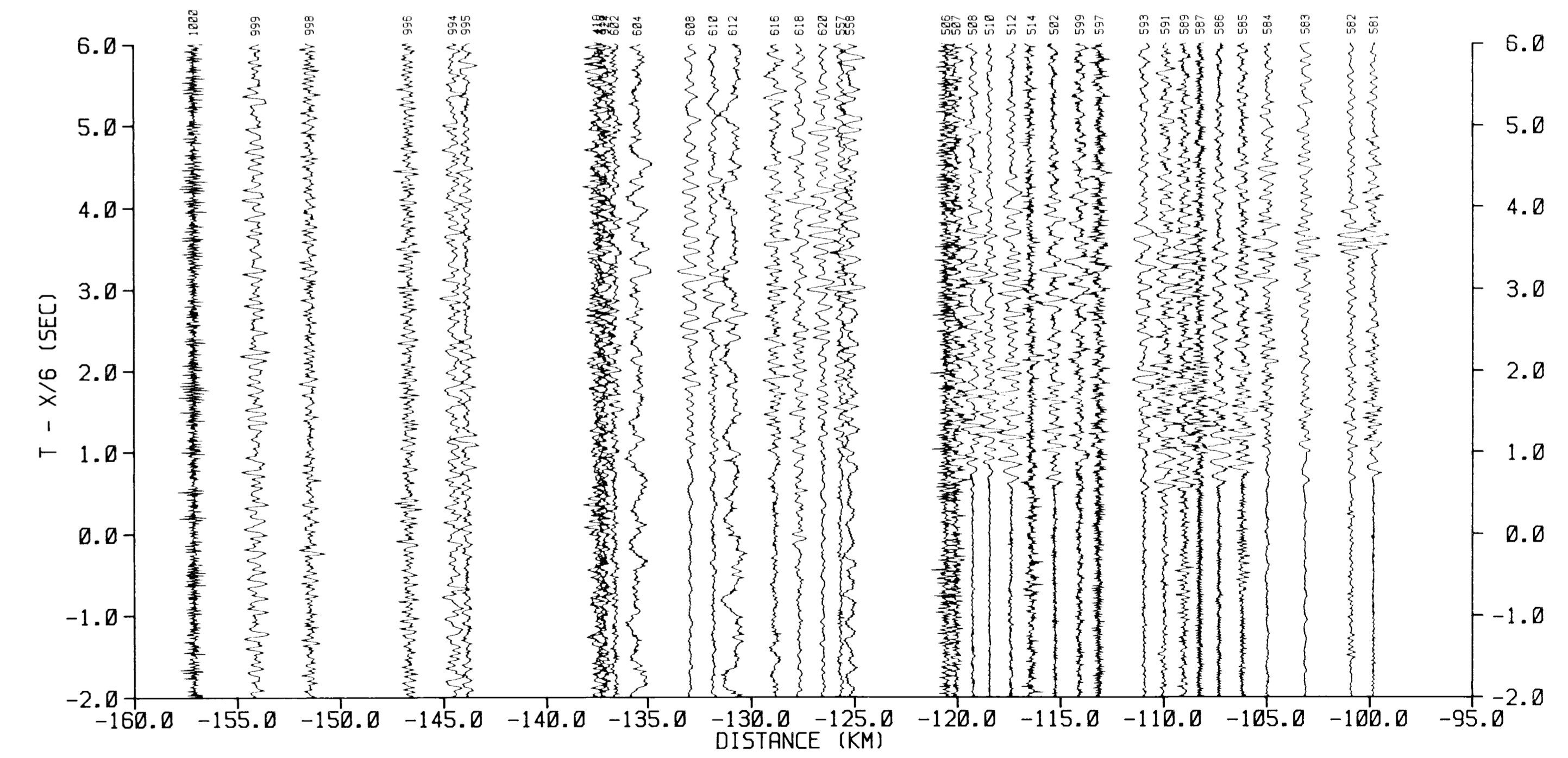
SP 15 - BB Line



SP 16 - BB Line



SP 17 - BB Line



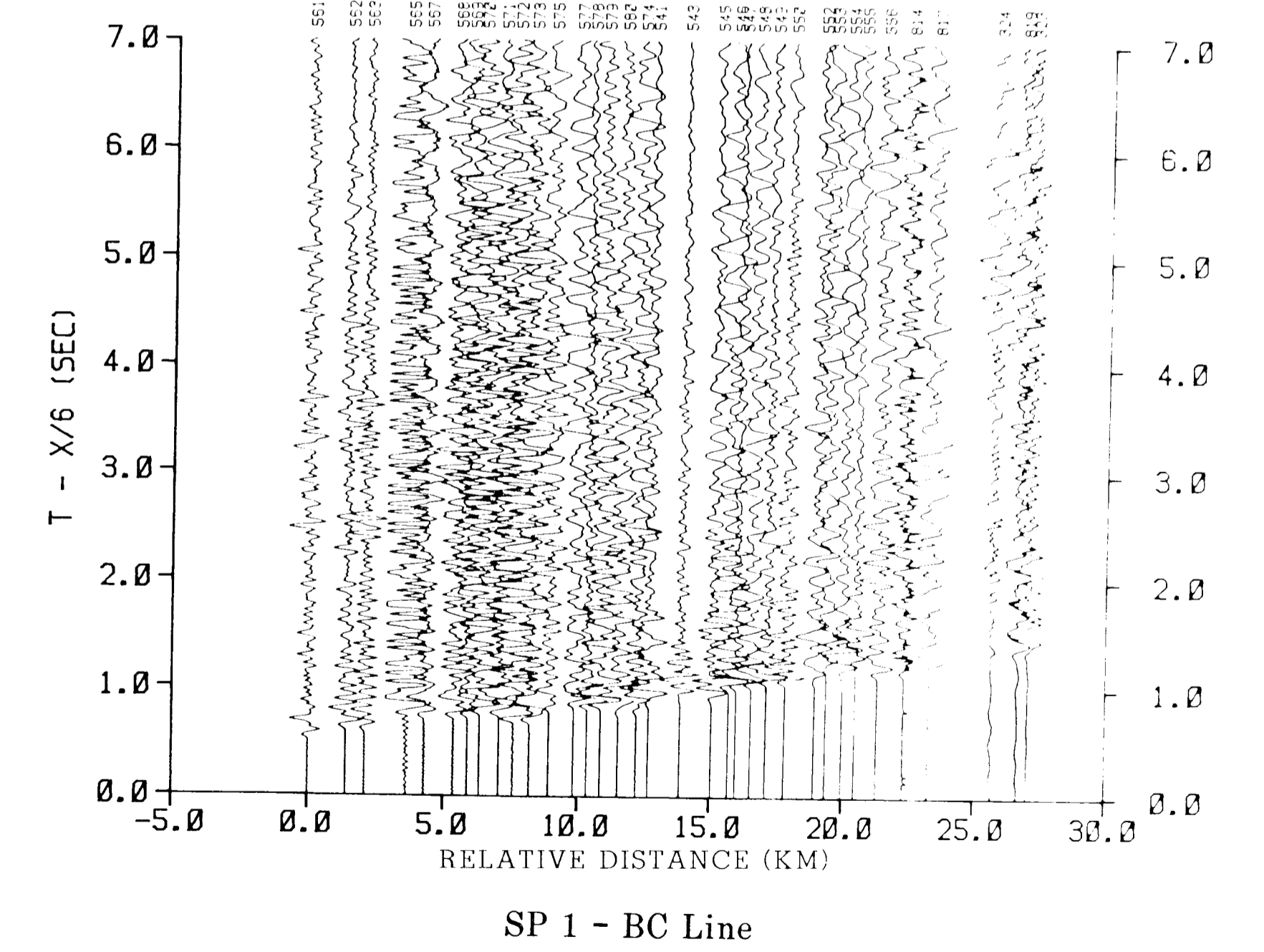
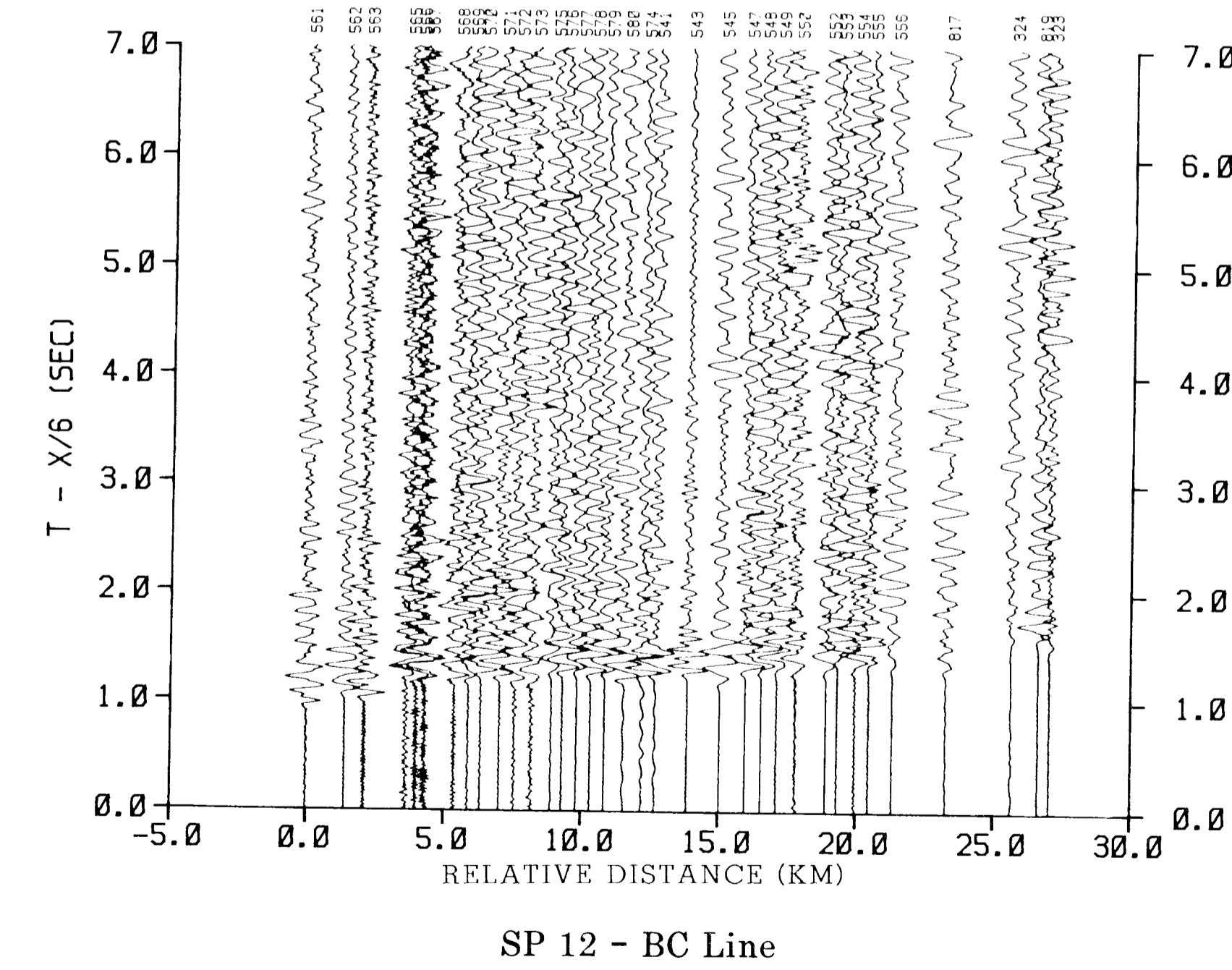
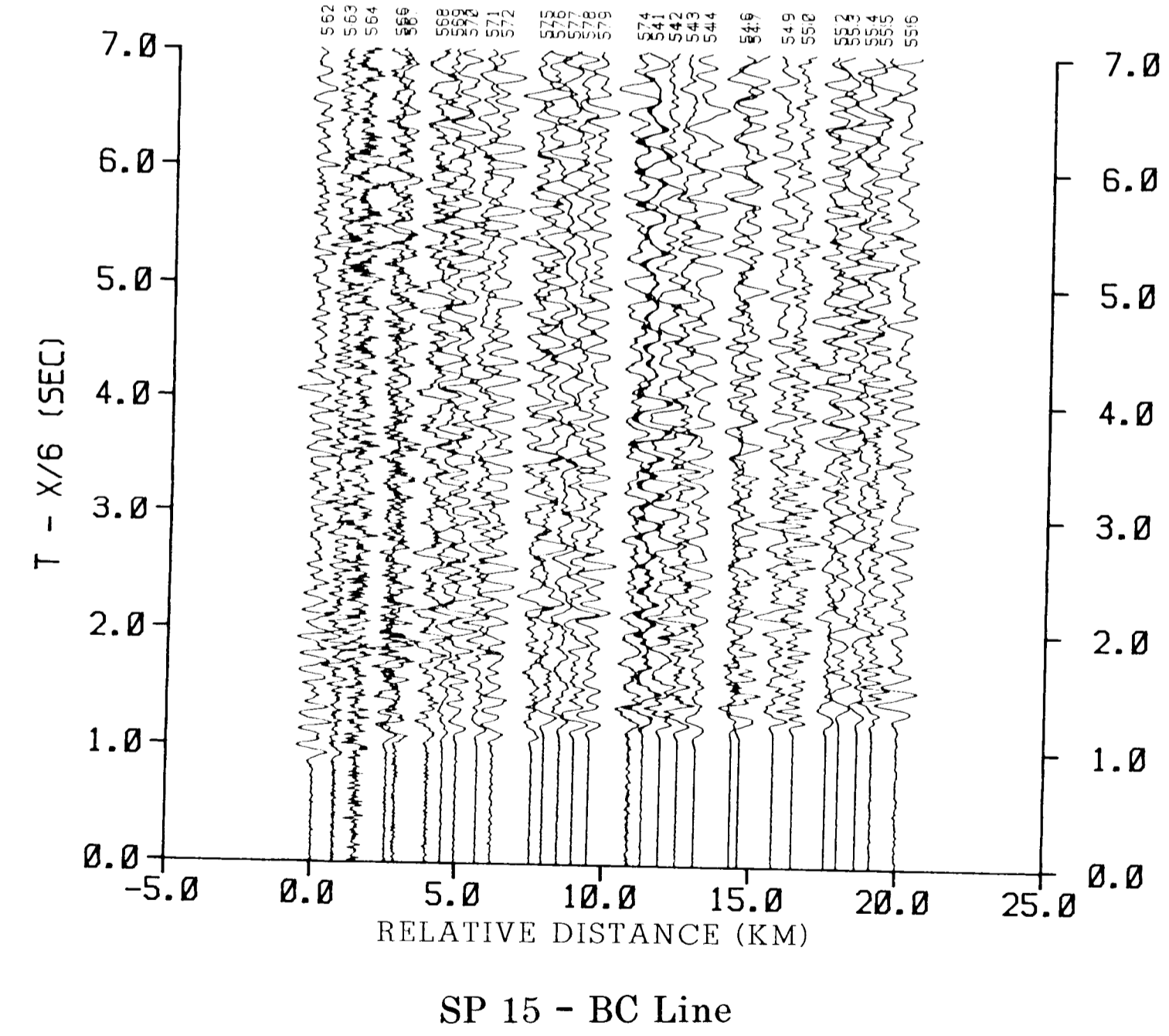
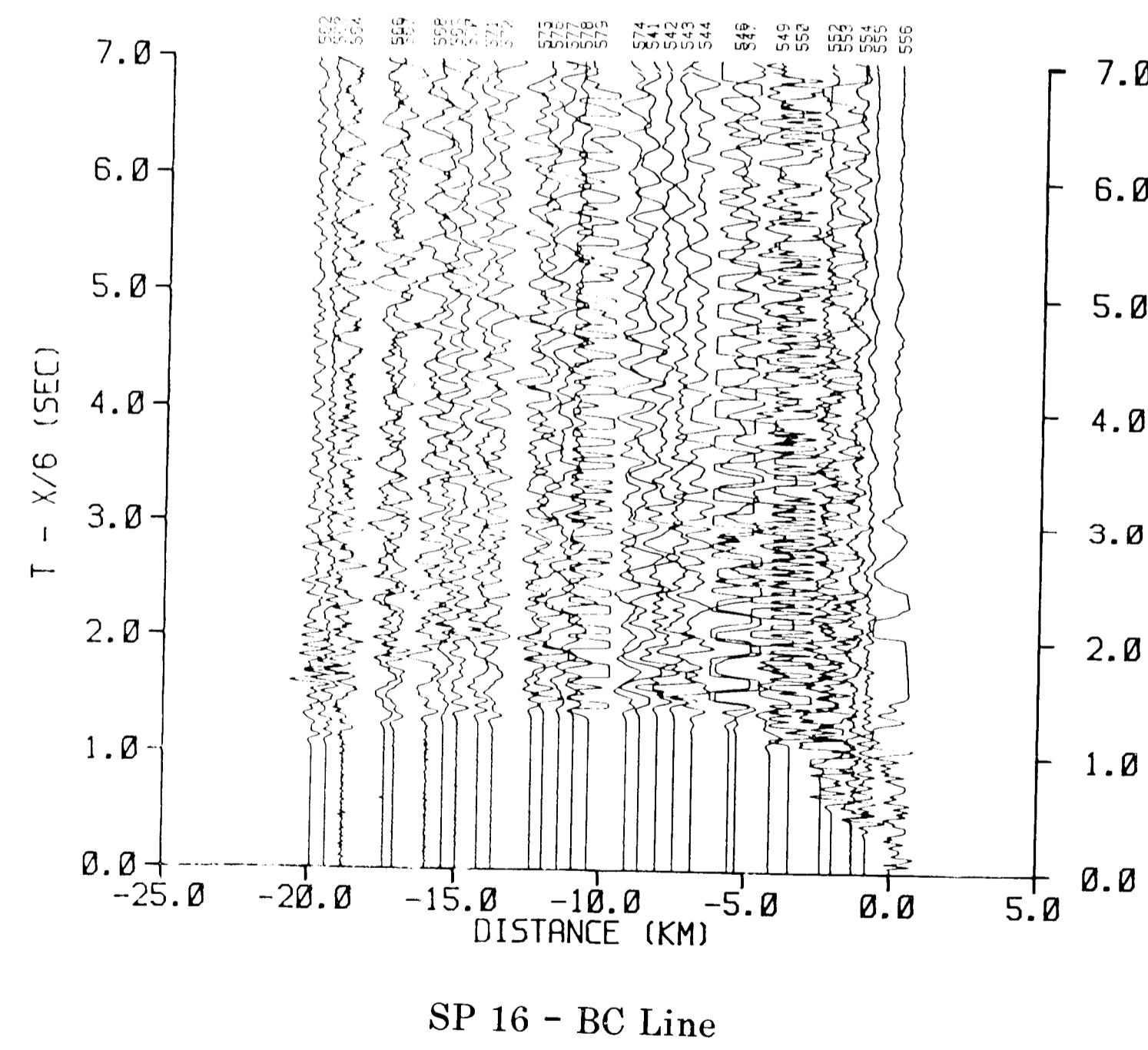
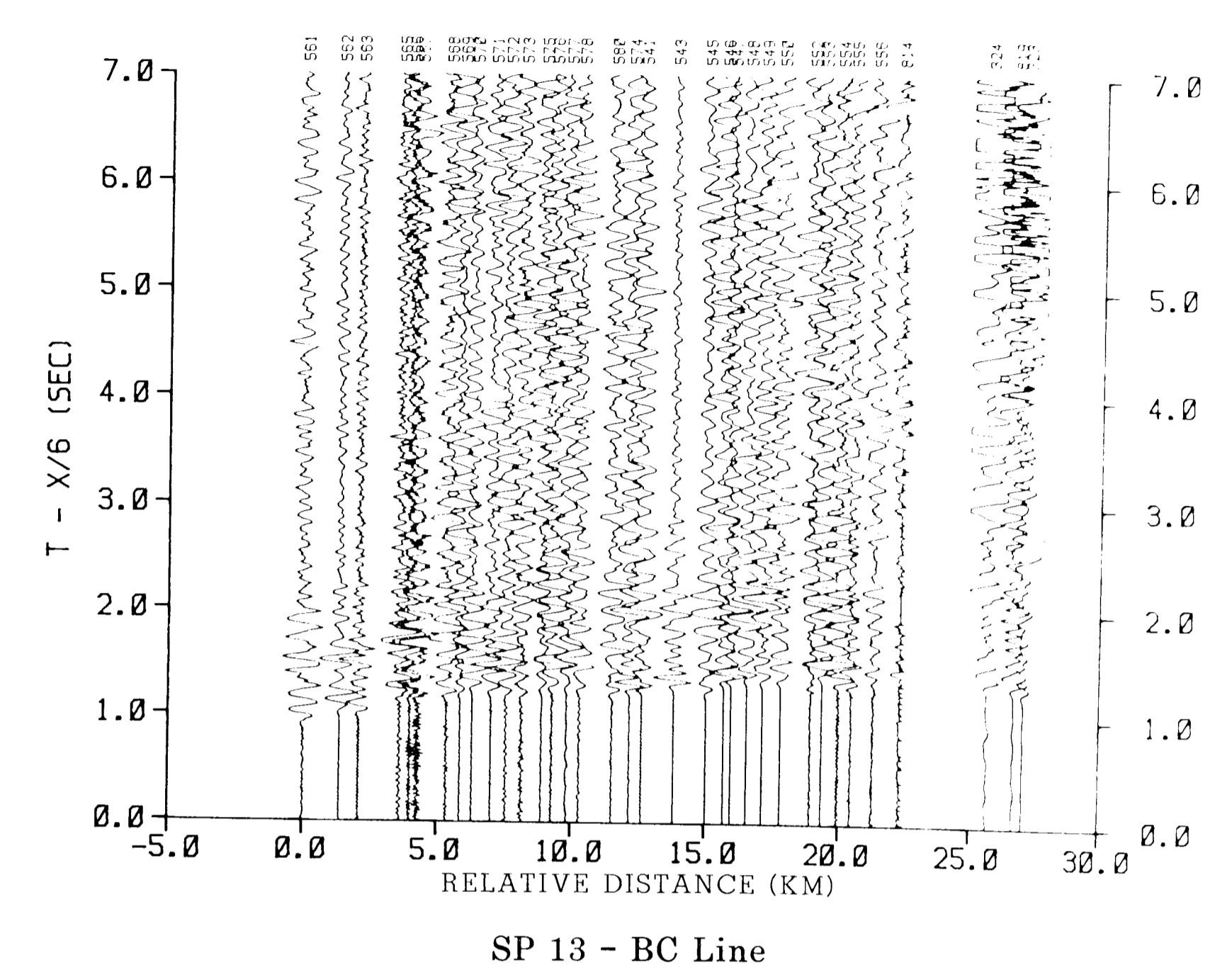
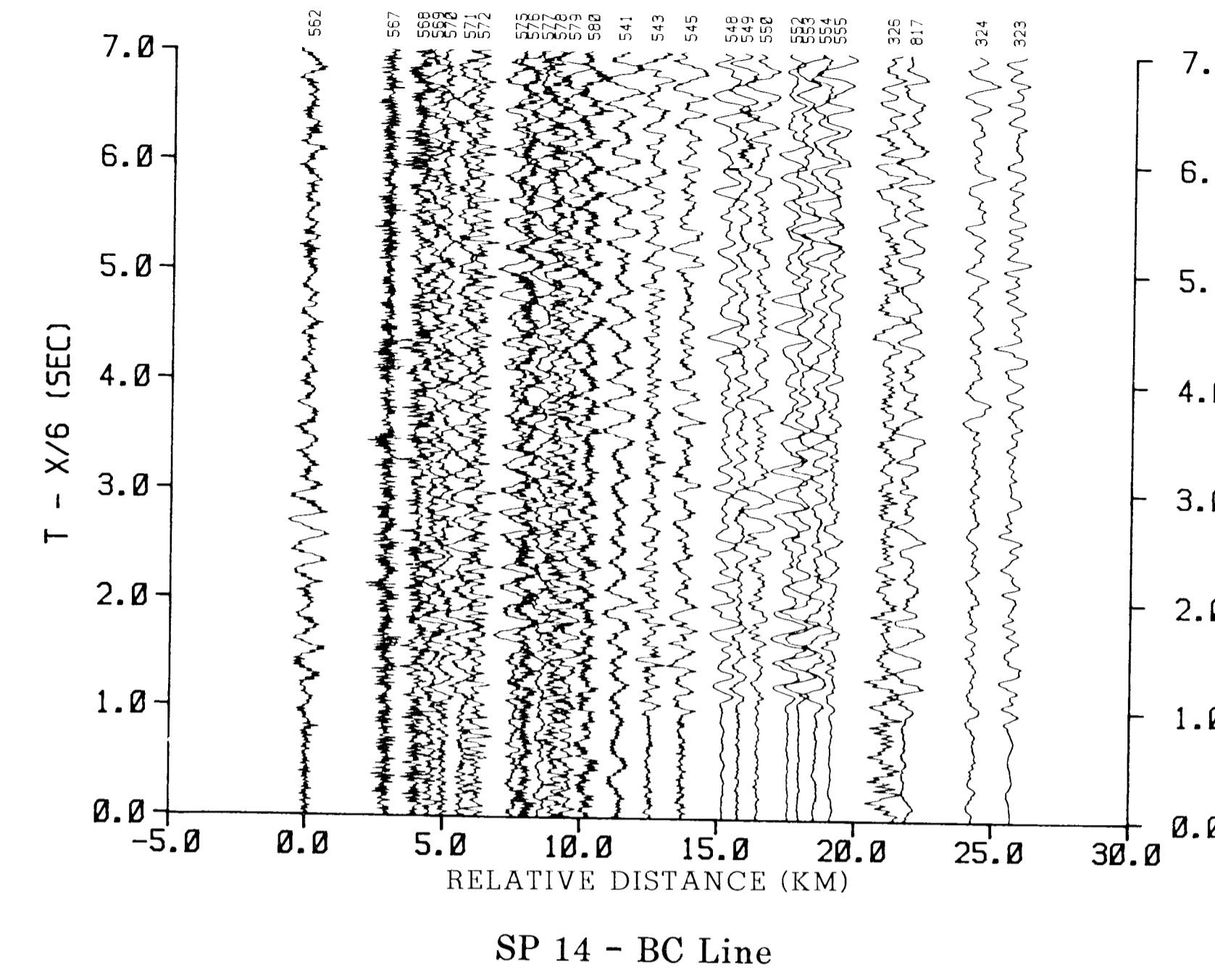
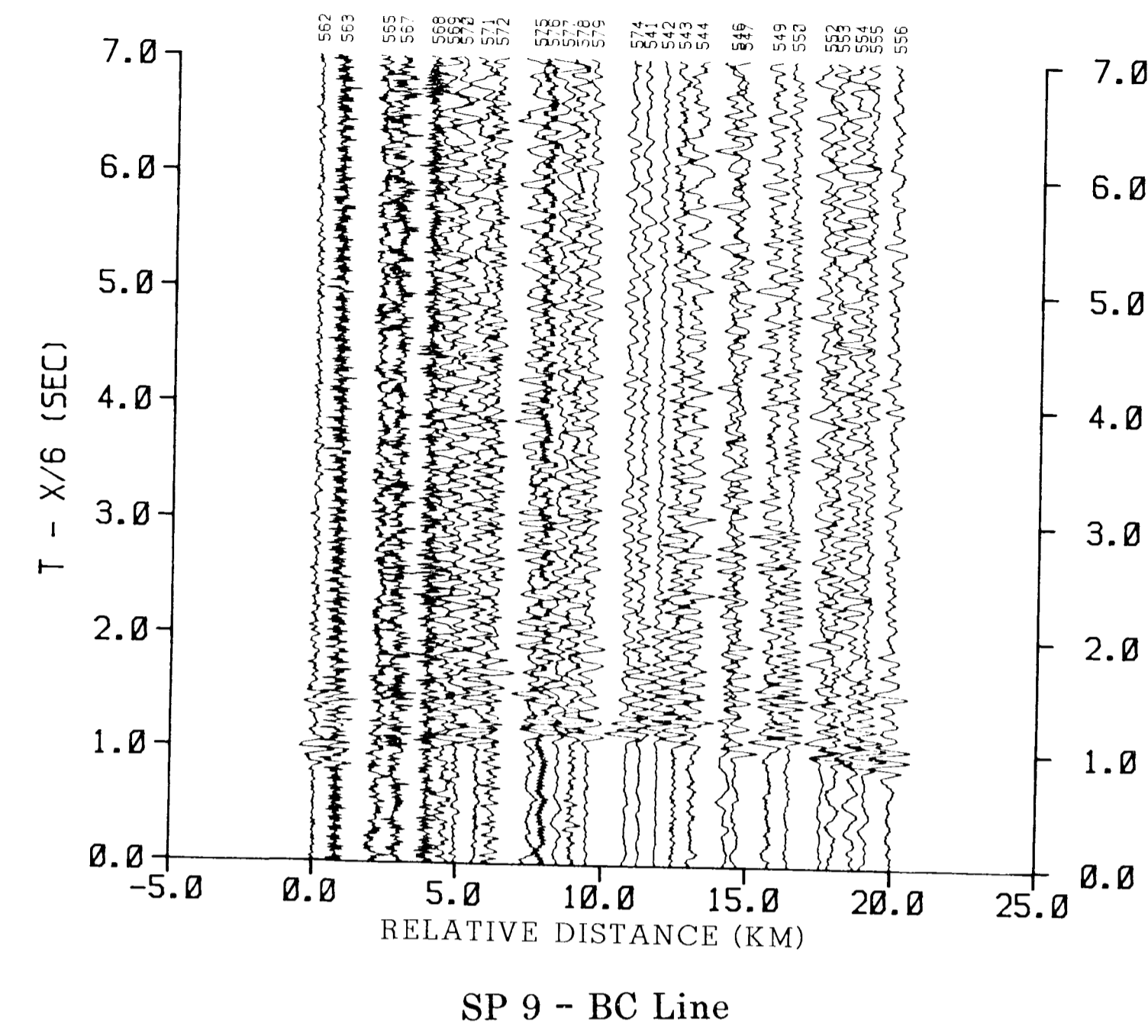
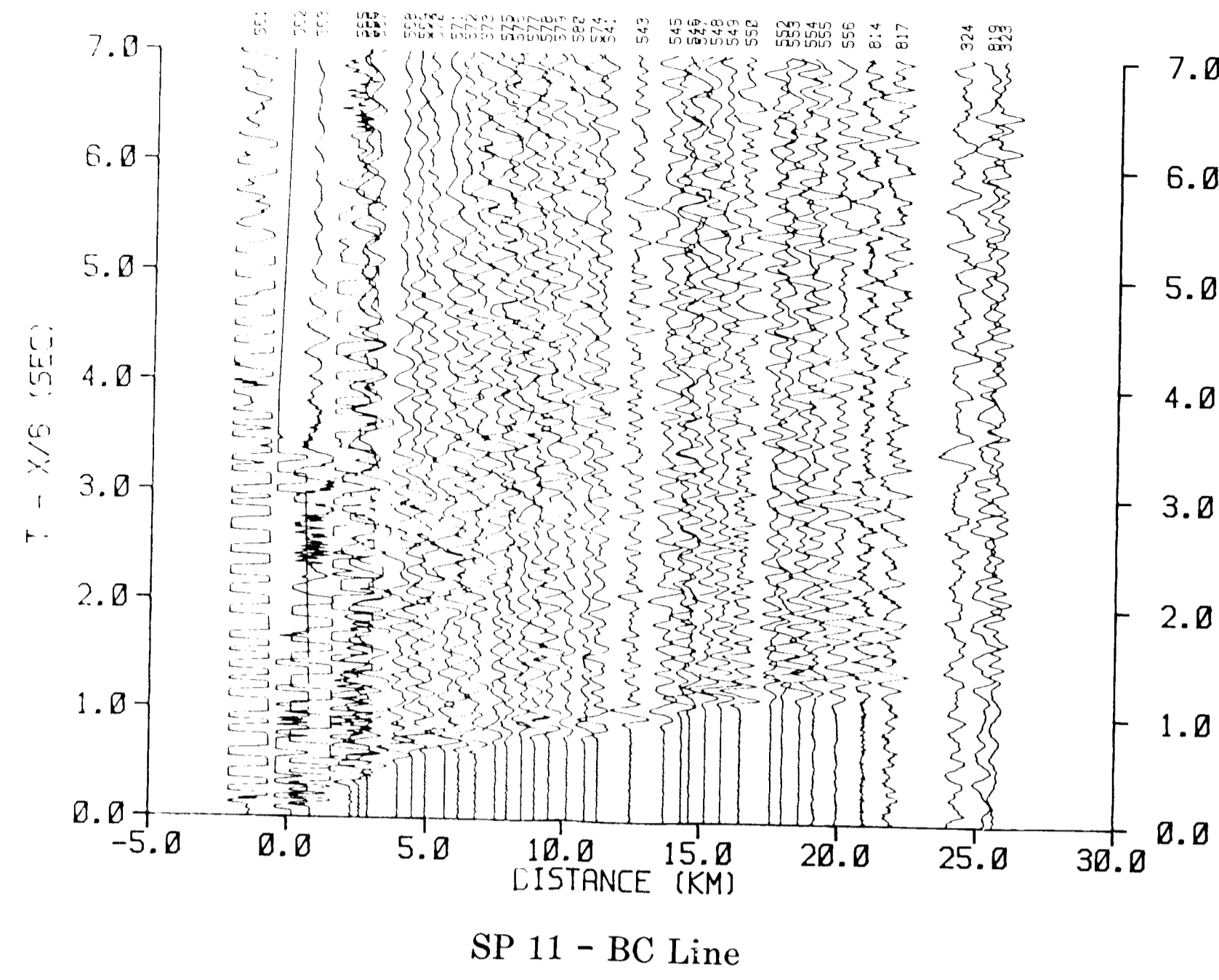
SP 20 - BB Line

RECORD SECTIONS FROM THE LONG VALLEY REGION

by

Patricia J. Meador, David P. Hill and James H. Luetgert

1985



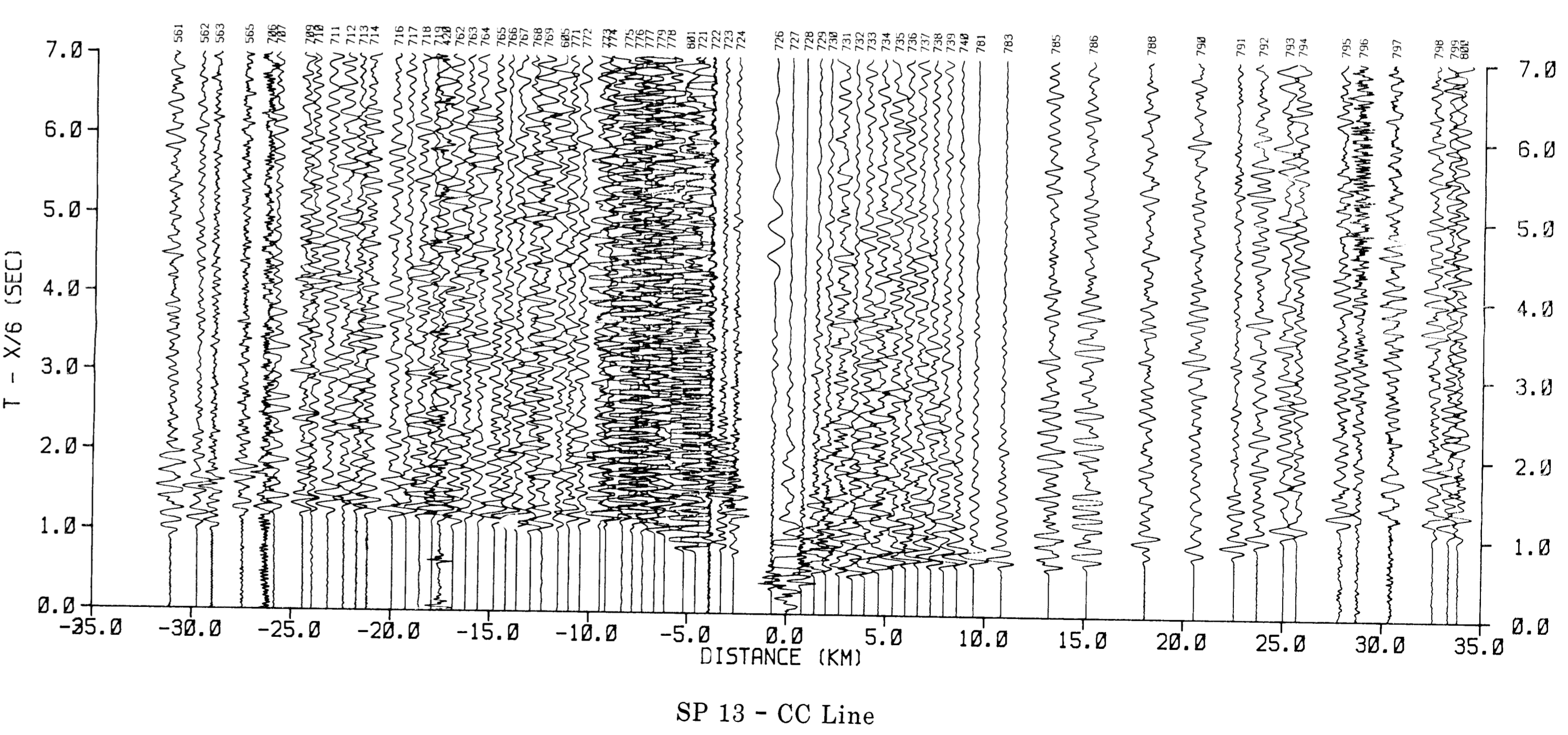
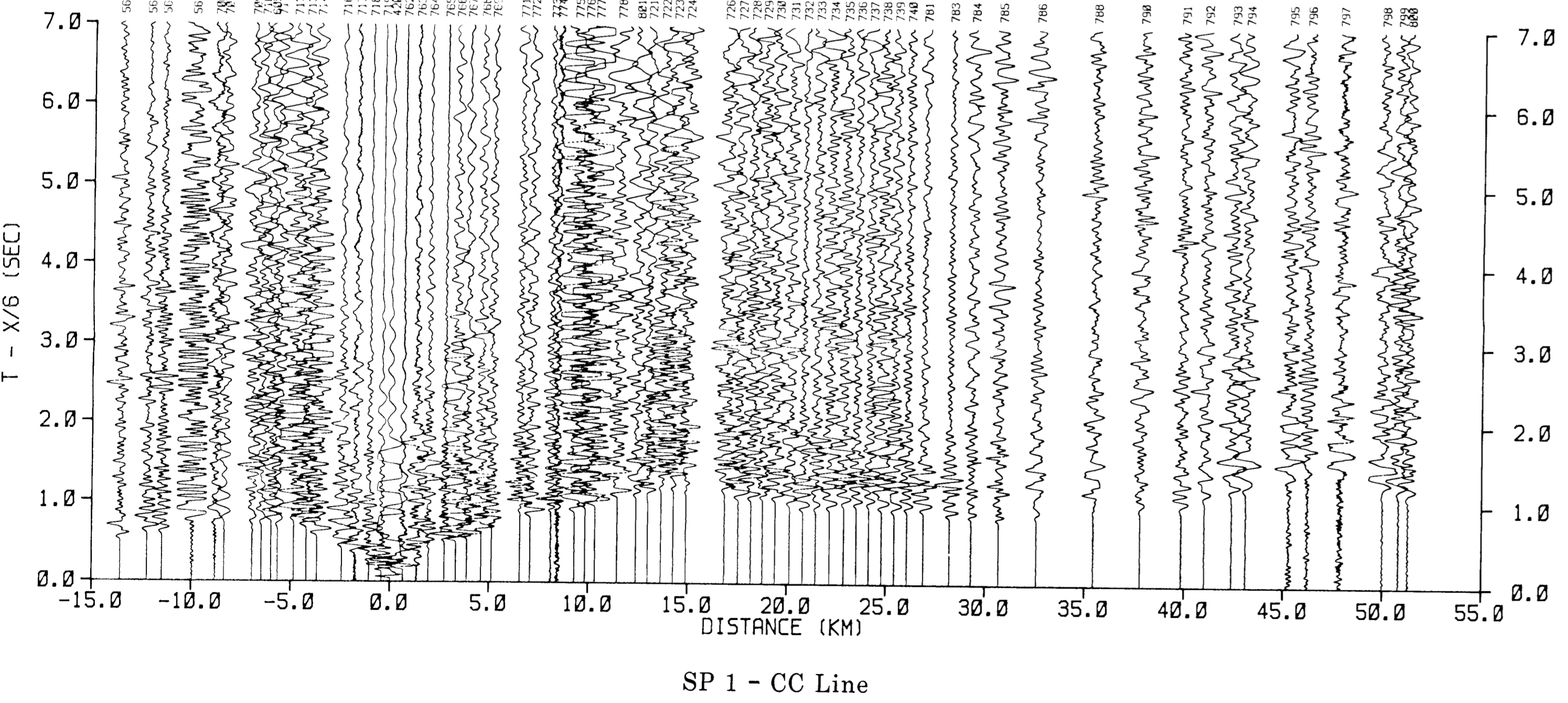
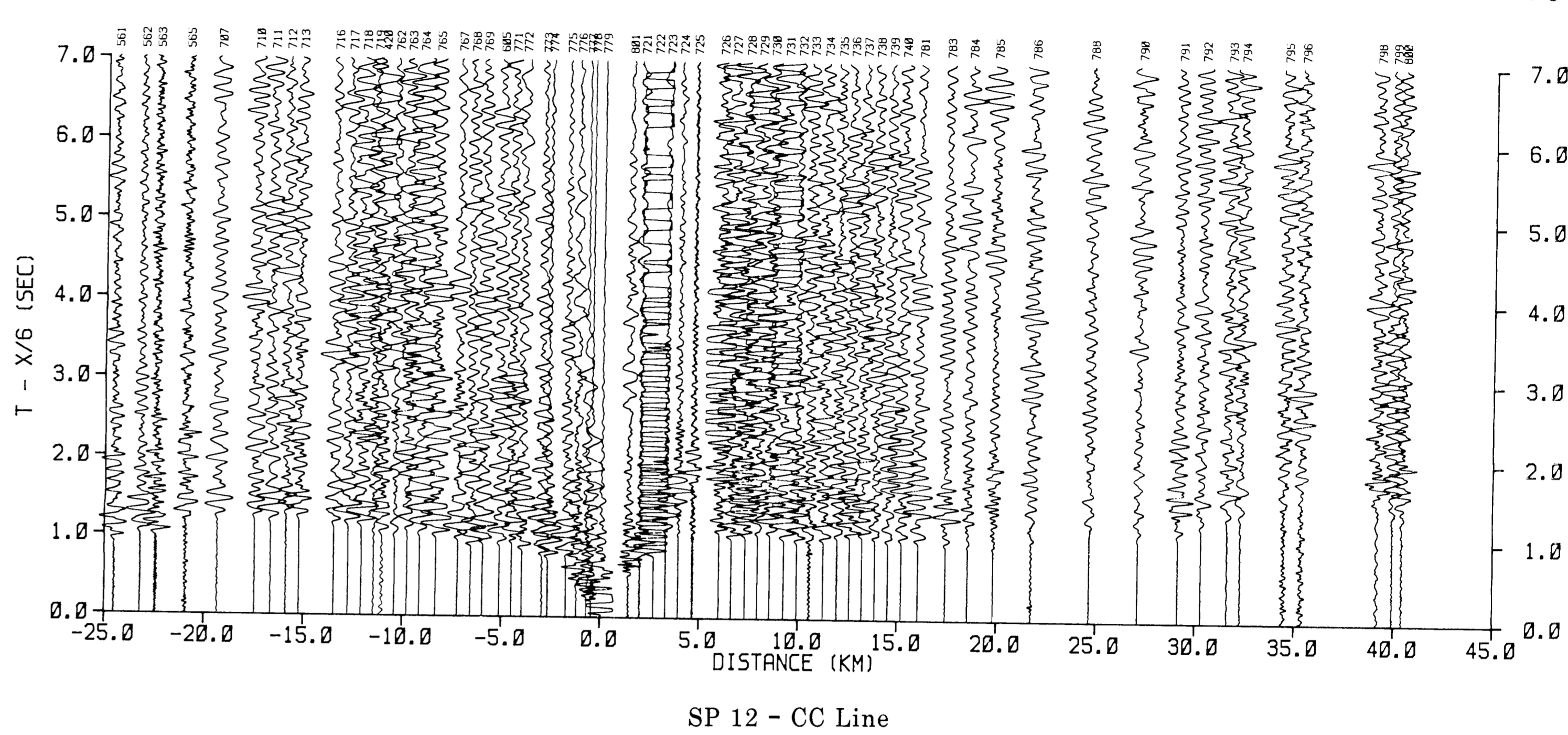
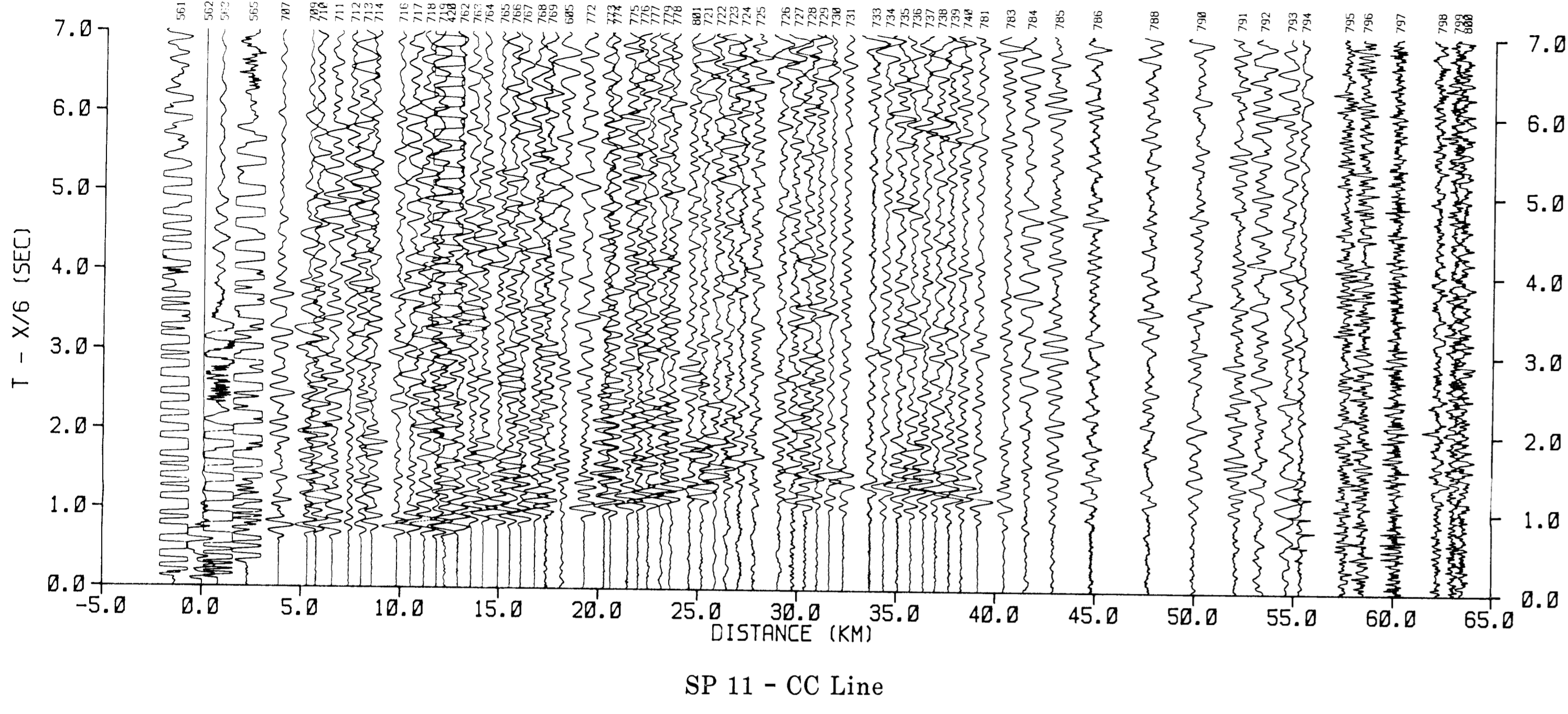
RECORD SECTIONS FROM THE LONG VALLEY REGION

by

Patricia J. Meador, David P. Hill and James H. Luetgert

1985

This report is preliminary, and has not been reviewed for conformity with U.S. Geological Survey editorial standards and stratigraphic nomenclature. Any use of trade names is for descriptive purposes only, and does not imply endorsement by the USGS.



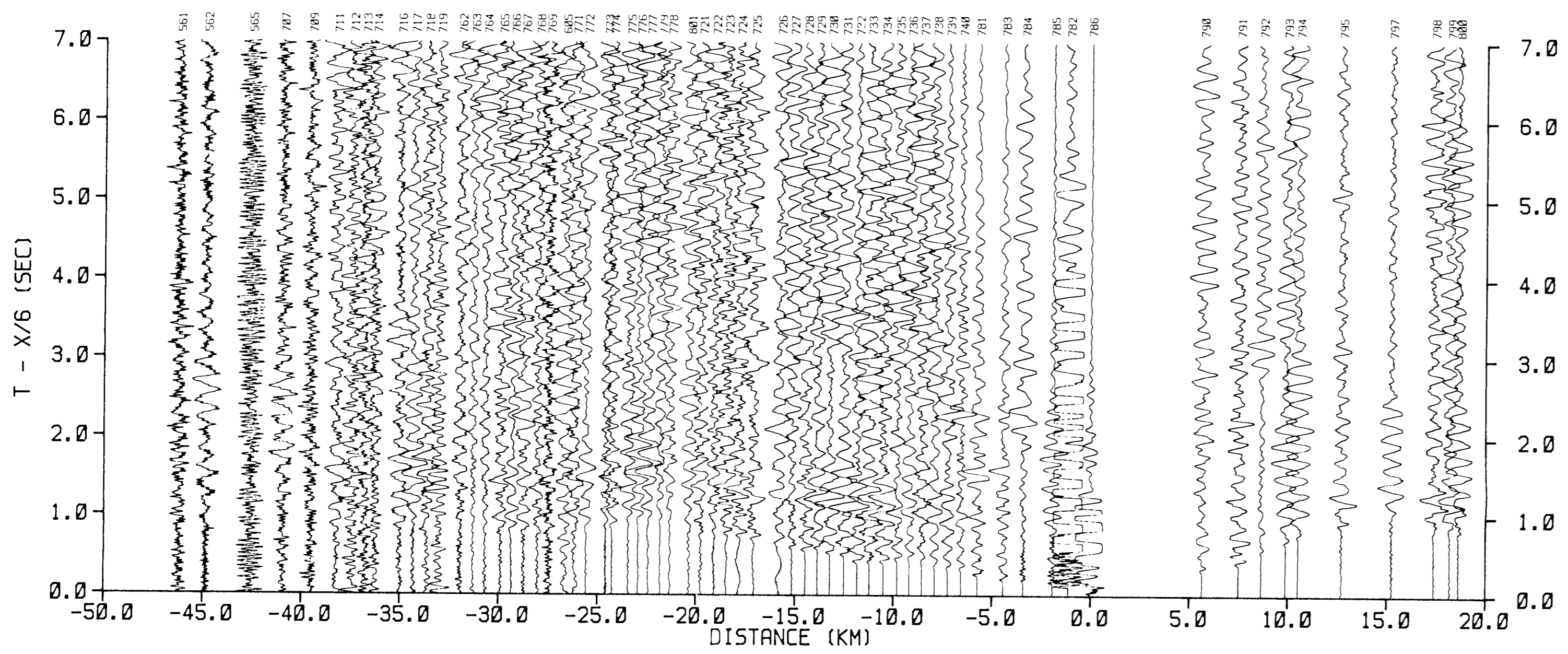
RECORD SECTIONS FROM THE LONG VALLEY REGION

by

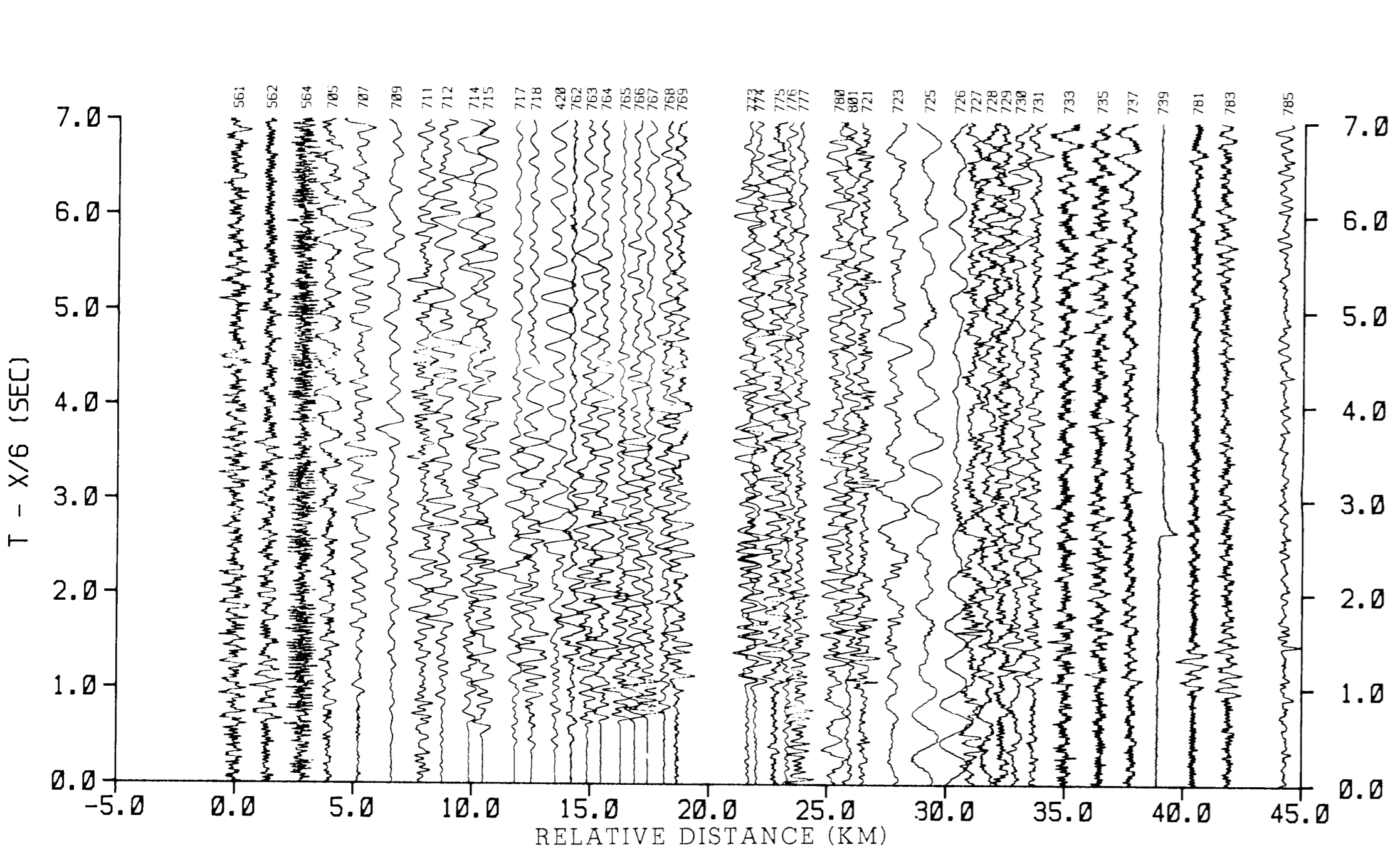
Patricia J. Meador, David P. Hill and James H. Luetgert

1985

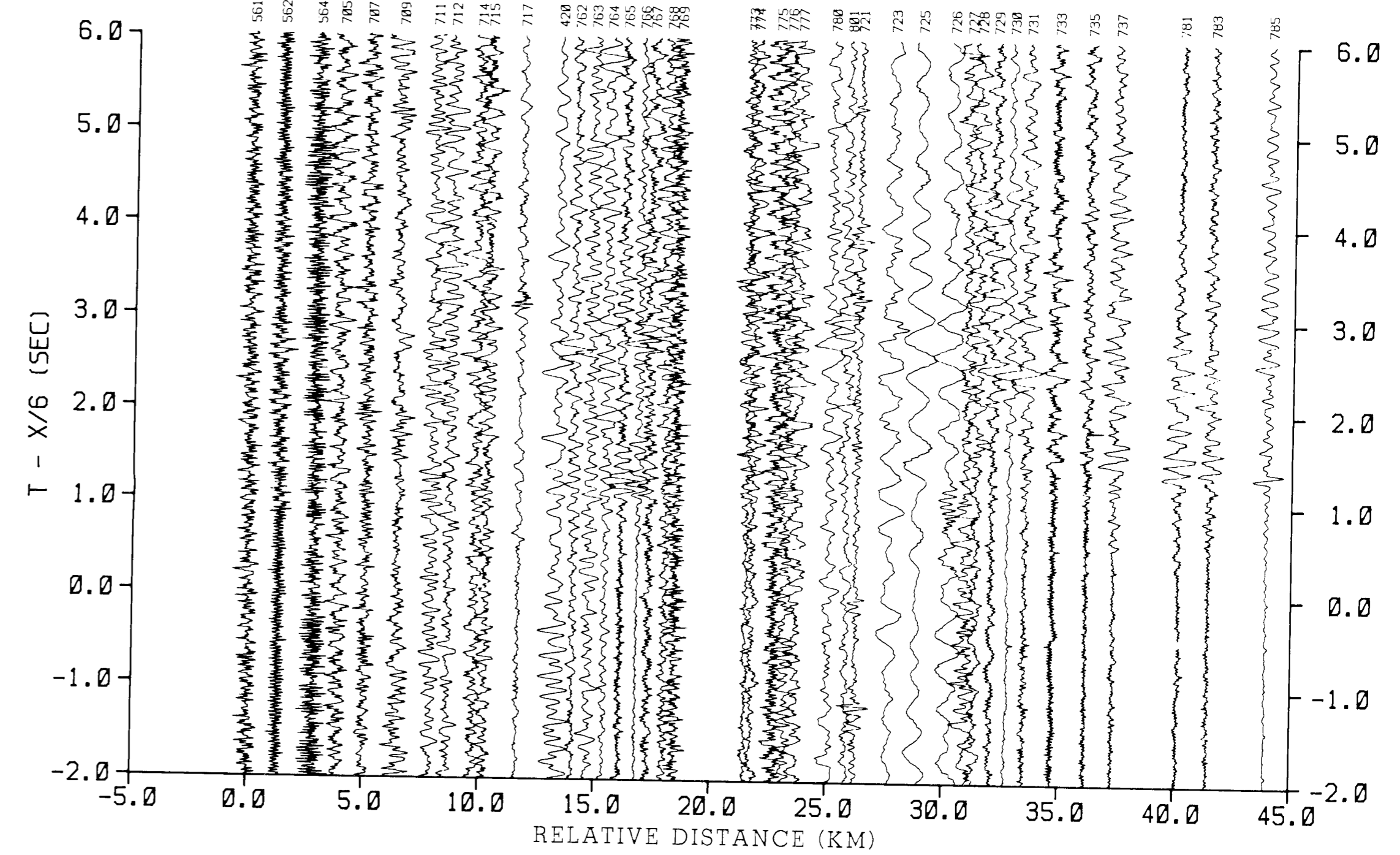
This report is preliminary and has not been reviewed for conformity with U.S. Geological Survey editorial standards and stratigraphic nomenclature. Any use of trade names is for descriptive purposes only and does not imply endorsement by the USGS.



SP 14 - CC Line



SP 17 - CC Line



SP 20 - CC Line

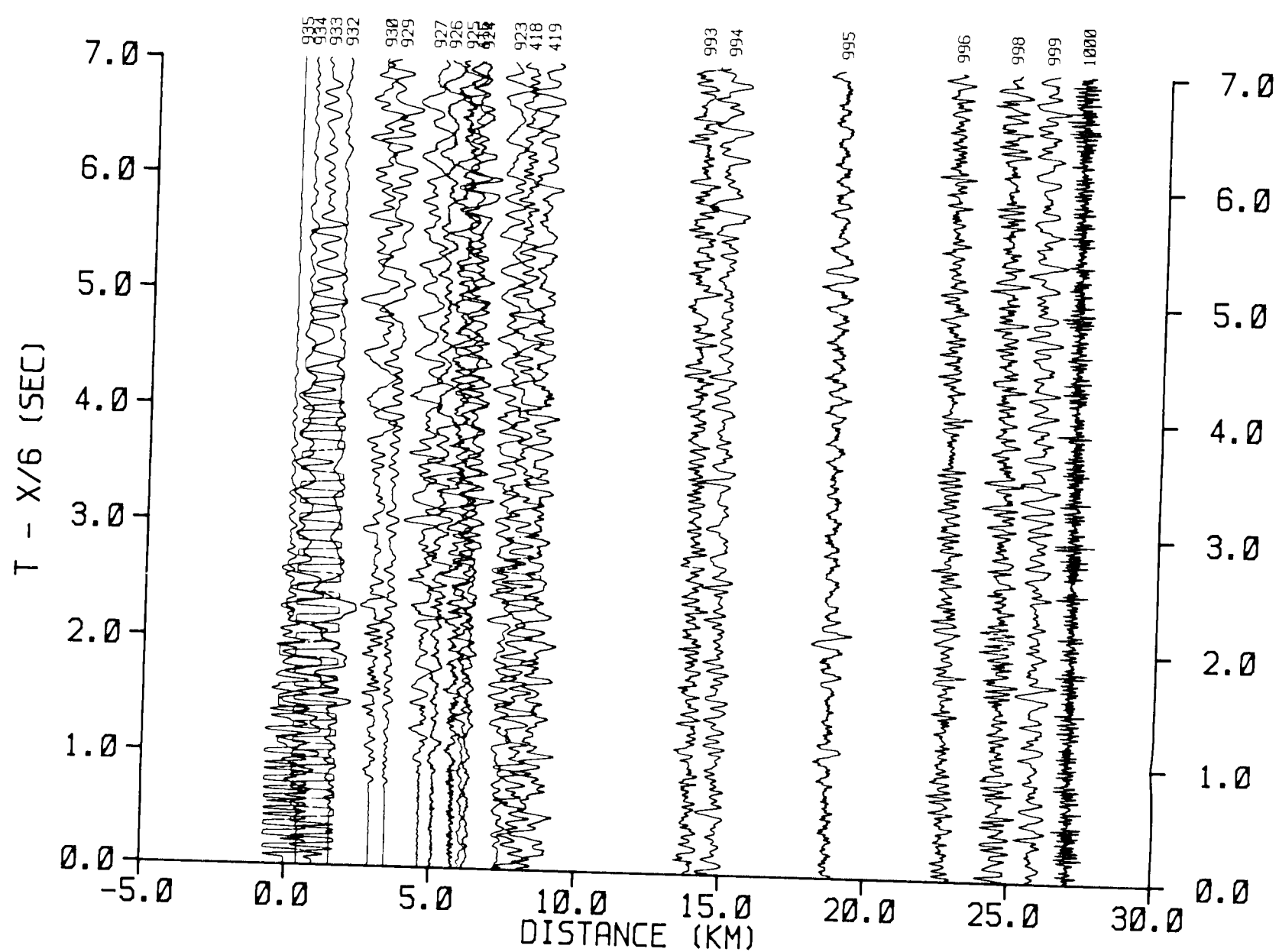
RECORD SECTIONS FROM THE LONG VALLEY REGION

by  
 Patricia J. Meador, David P. Hill and James H. Luetgert

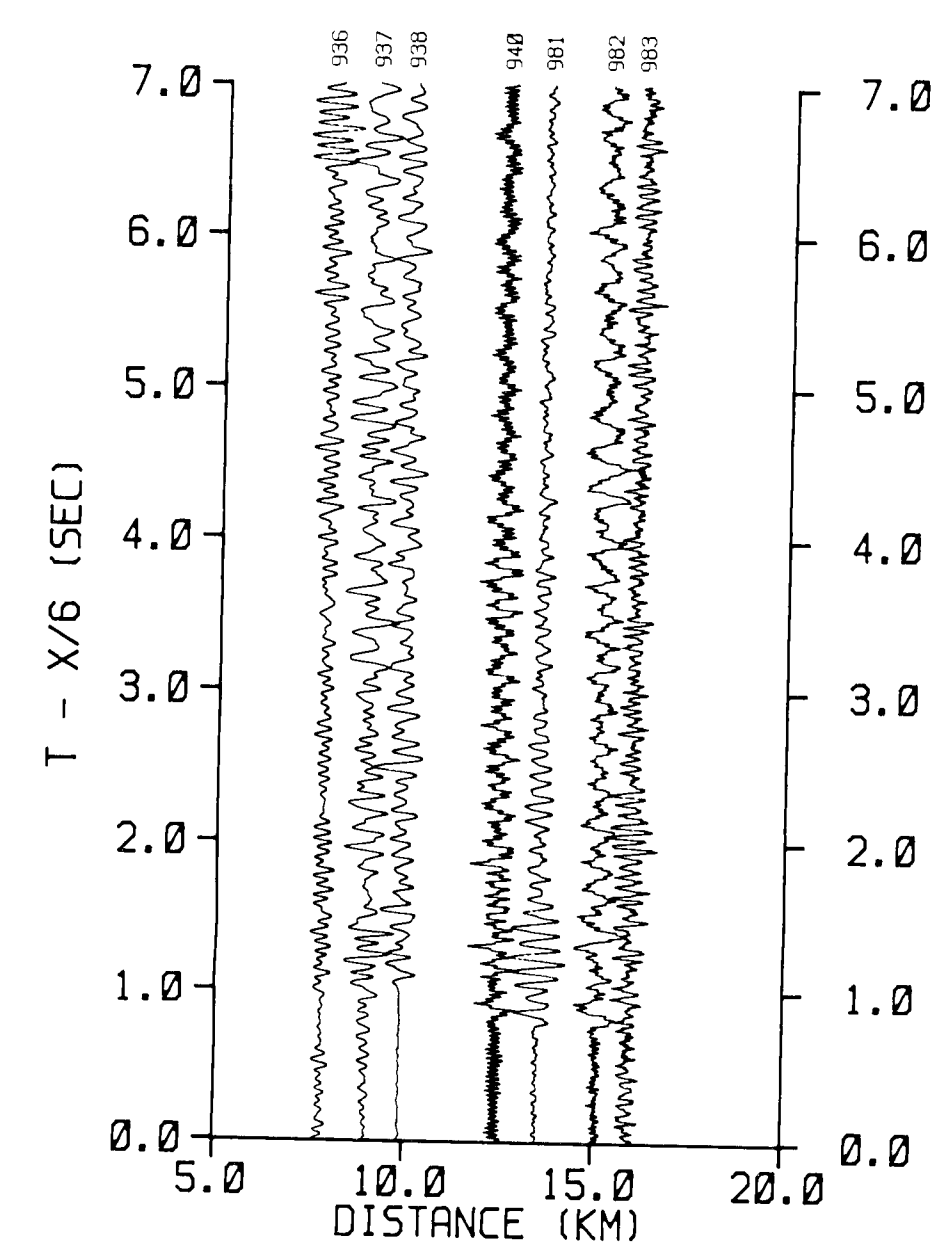
1985

This report is preliminary and has not been reviewed for conformity with U.S. Geological Survey editorial standards and stratigraphic nomenclature. Any use of trade names is for descriptive purposes only and does not imply endorsement by the USGS.

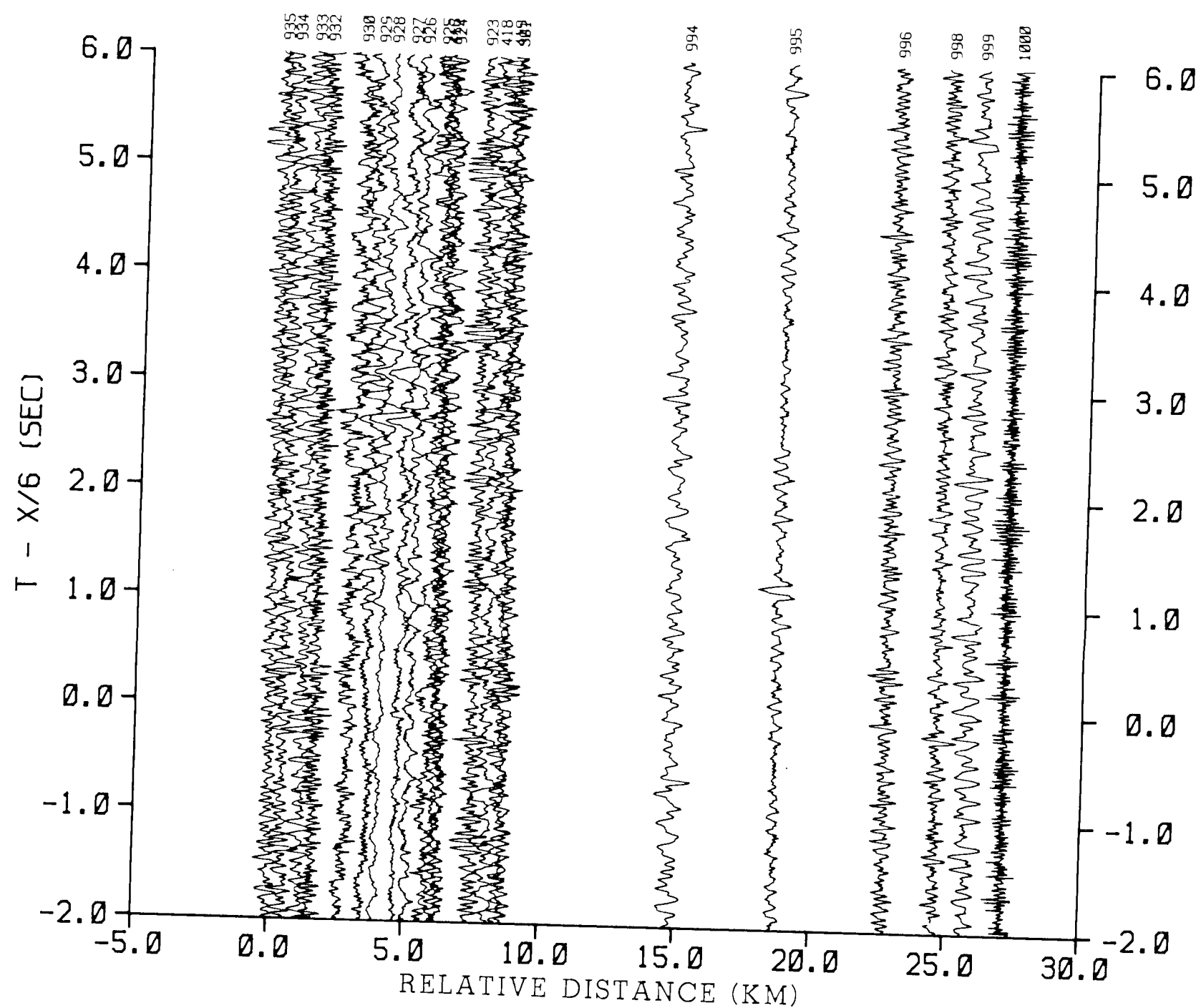




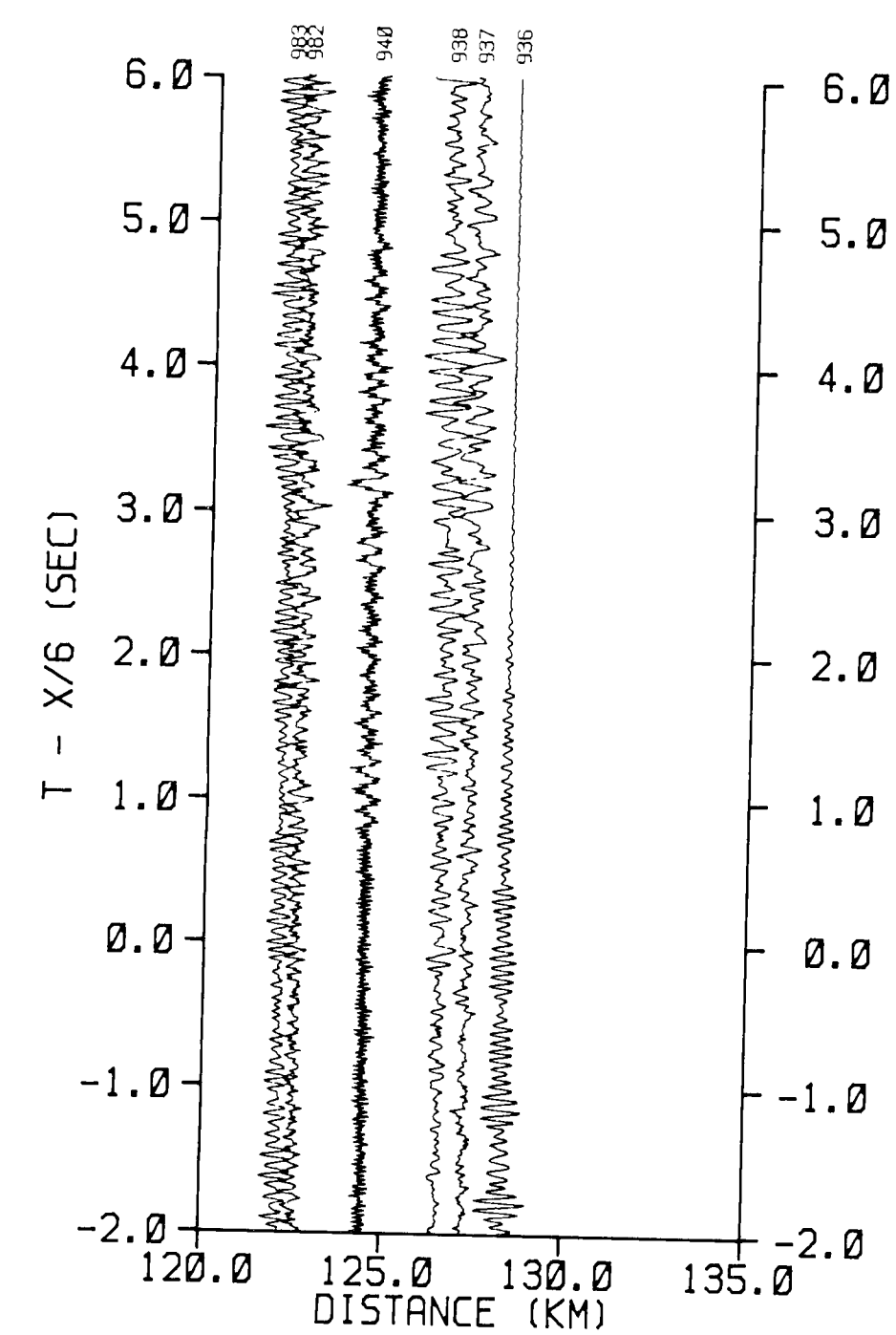
SP 17 - DD Line



SP 17 - NS Line



SP 20 - DD Line



SP 20 - NS Line

RECORD SECTIONS FROM THE LONG VALLEY REGION

by

Patricia J. Meador, David P. Hill and James H. Luetgert

1985

This report is preliminary and has not been reviewed for conformity with U.S. Geological Survey editorial standards and stratigraphic nomenclature. Any use of trade names is for descriptive purposes only and does not imply endorsement by the USGS.