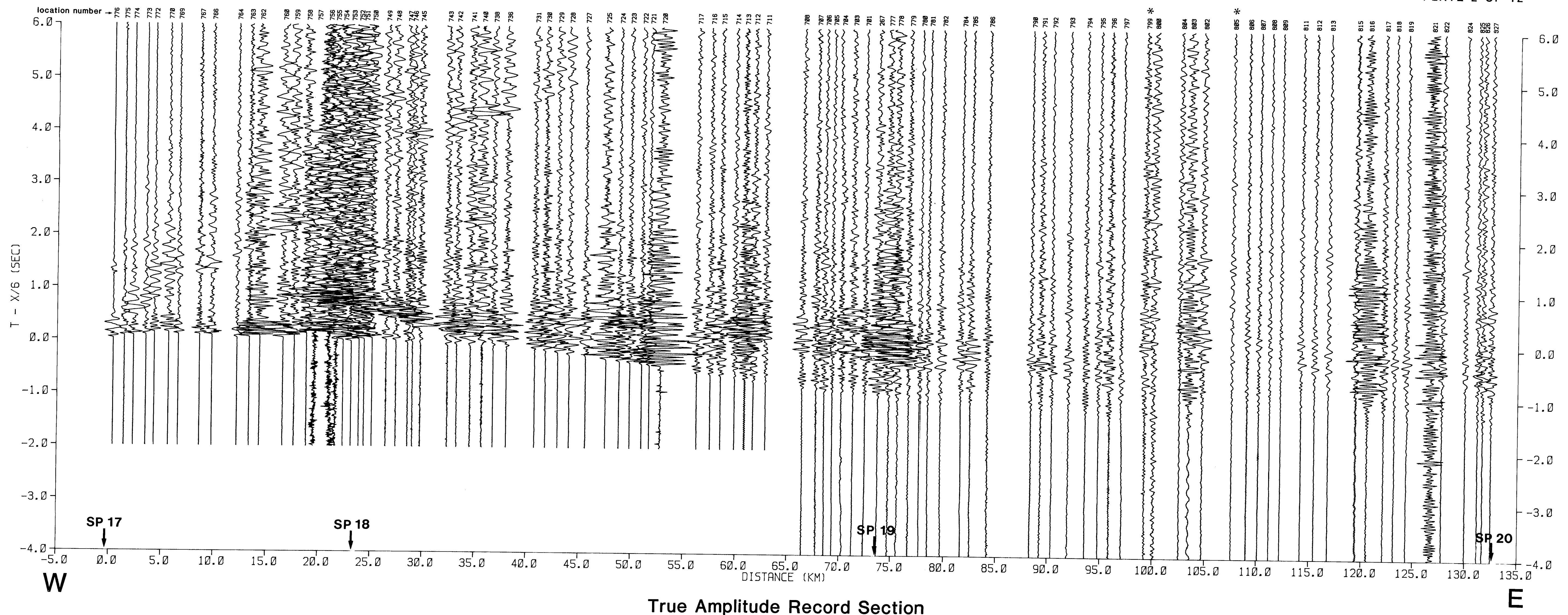
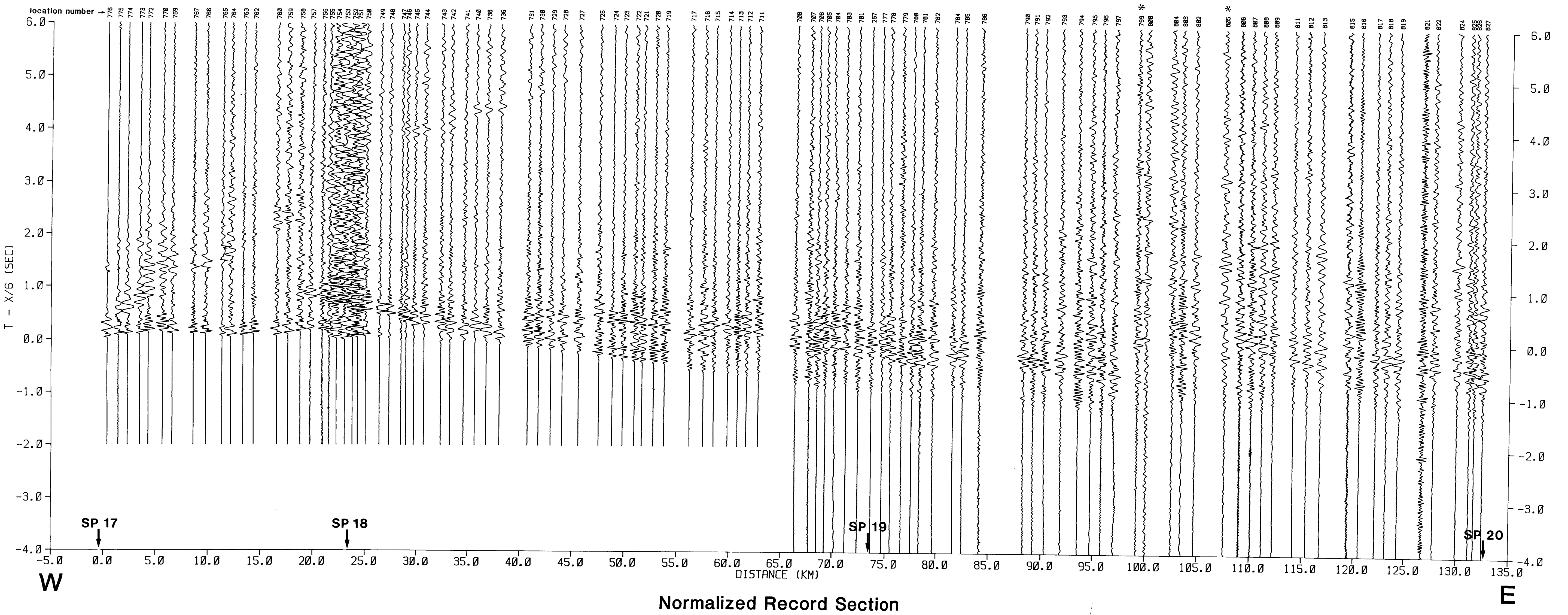


# ALASKA / T.A.C.T., 1984: RECORDER AND SHOTPOINT LOCATION MAP

by Margaret A. Daley, Elizabeth L. Ambos and Gary Fuis



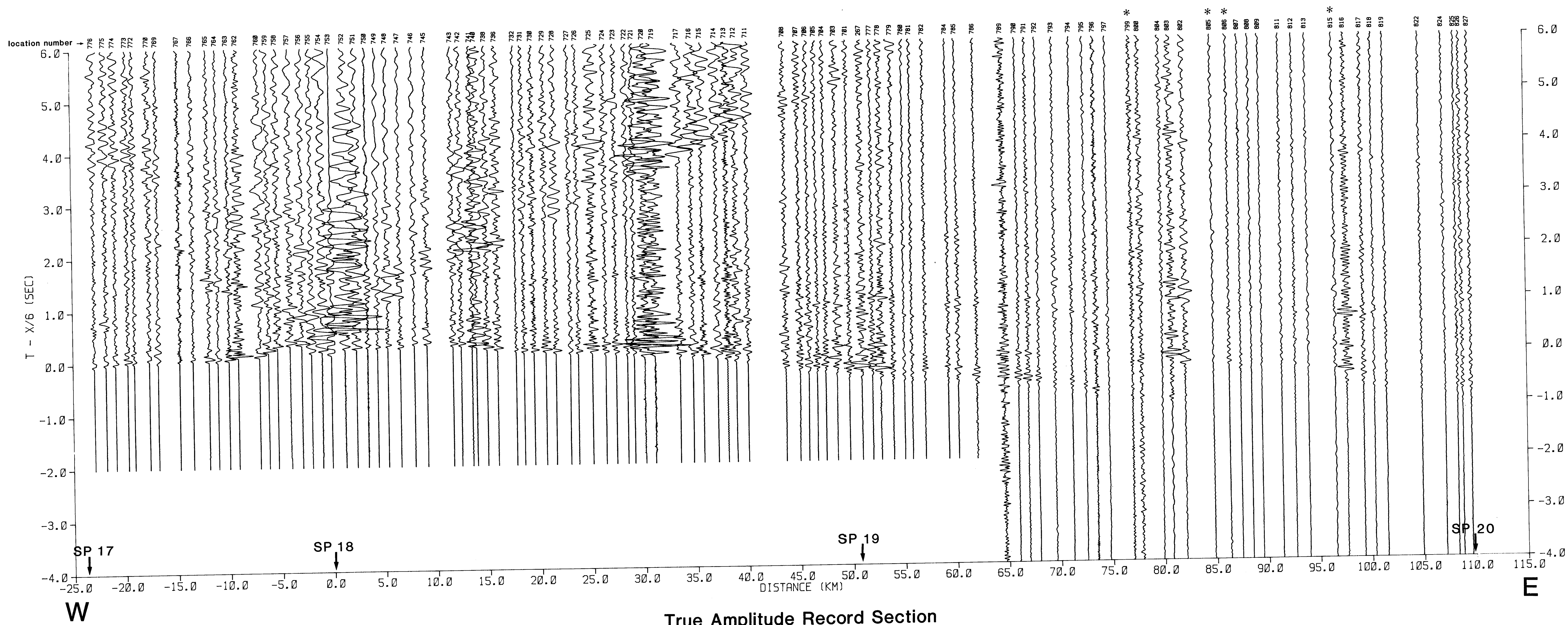
True Amplitude Record Section



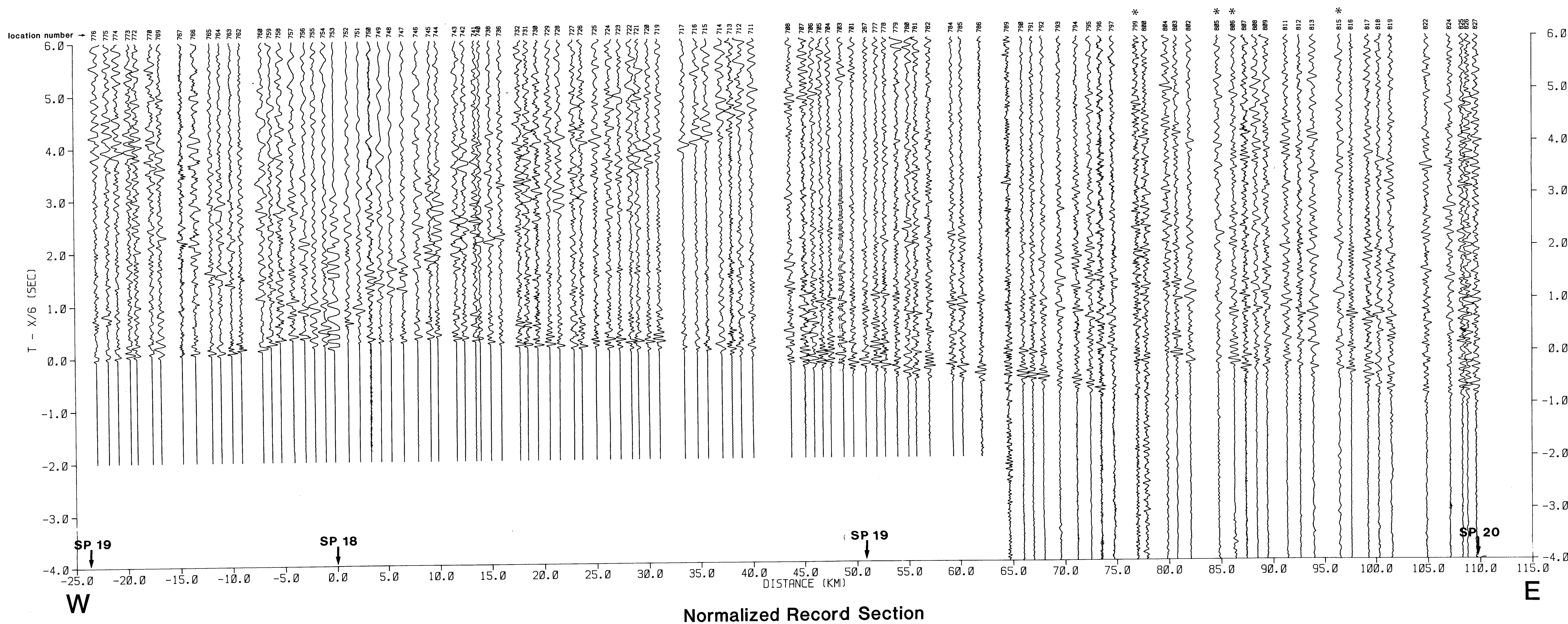
Normalized Record Section

ALASKA/ CHUGACH MTS. PROFILE: SHOT 9, SHOTPOINT 17

by Margaret A. Daley, Elizabeth L. Ambos and Gary Fuis



True Amplitude Record Section



Normalized Record Section

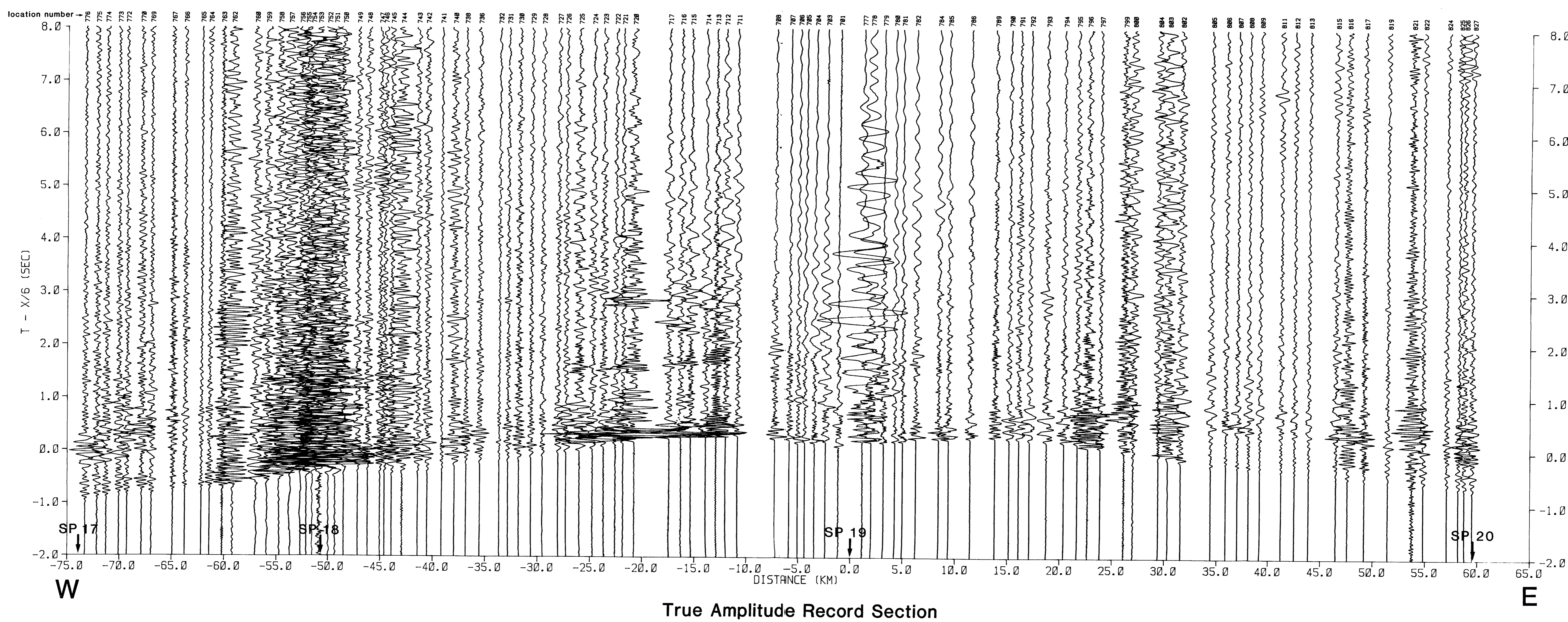
ALASKA / CHUGACH MTS. PROFILE: SHOT 10, SHOTPOINT 18

by Margaret A. Daley, Elizabeth L. Ambos and Gary Fuis

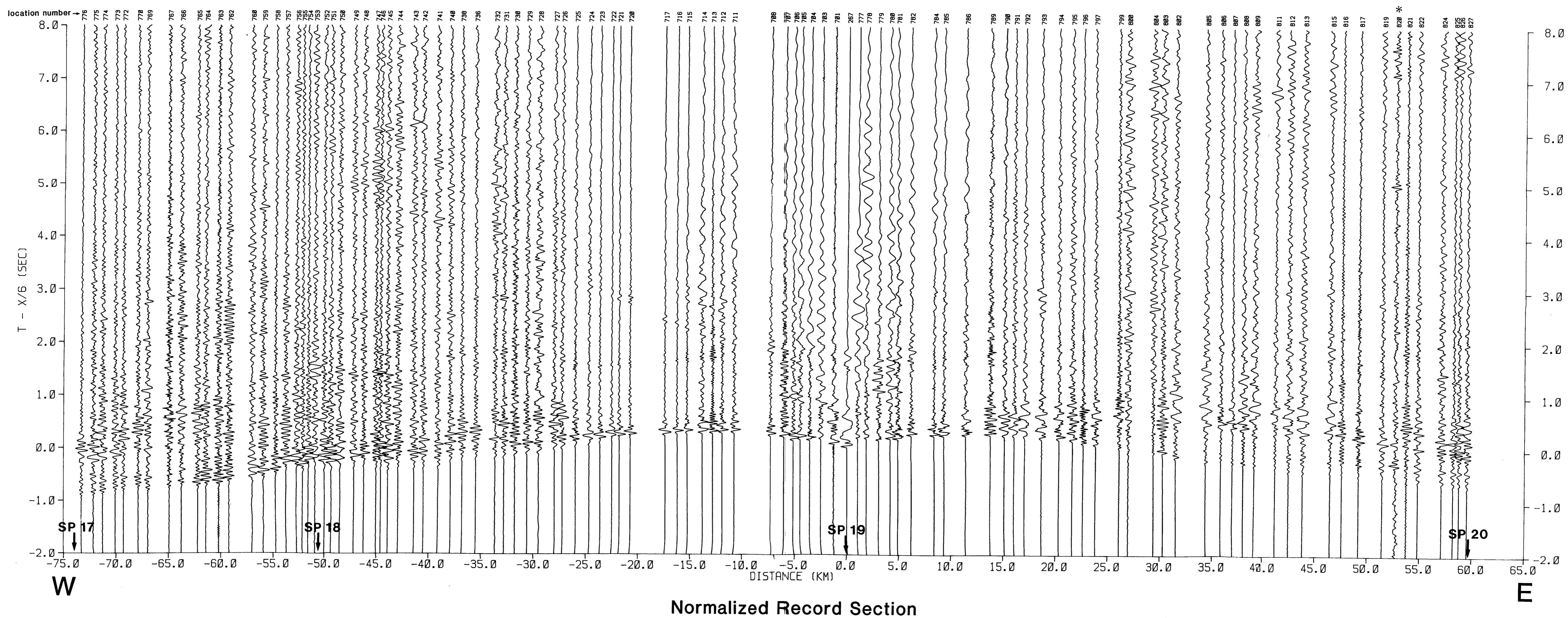
1985

This report is preliminary and has not been reviewed for conformity with U.S. Geological Survey editorial standards.

\* trace was bandpass-filtered from 1-16 Hz



True Amplitude Record Section



Normalized Record Section

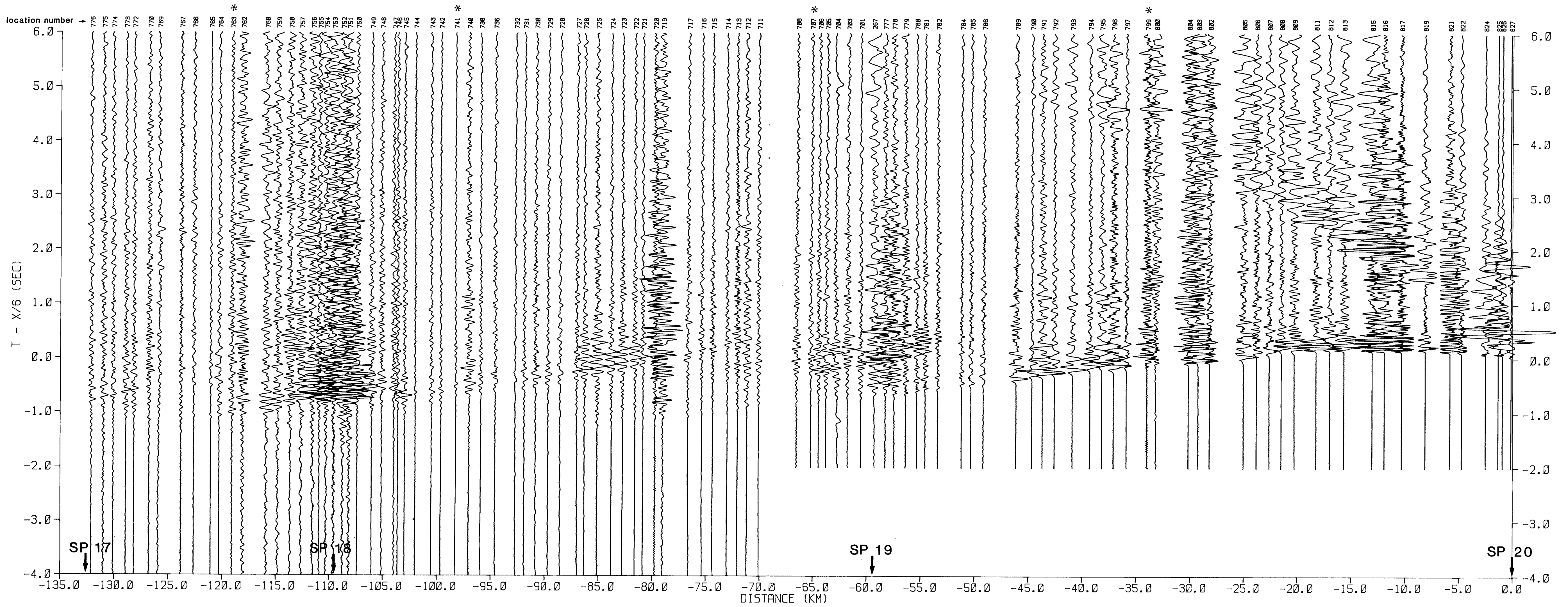
ALASKA / CHUGACH MTS. PROFILE: SHOT 11, SHOTPOINT 19

by Margaret A. Daley, Elizabeth L. Ambos and Gary Fuis

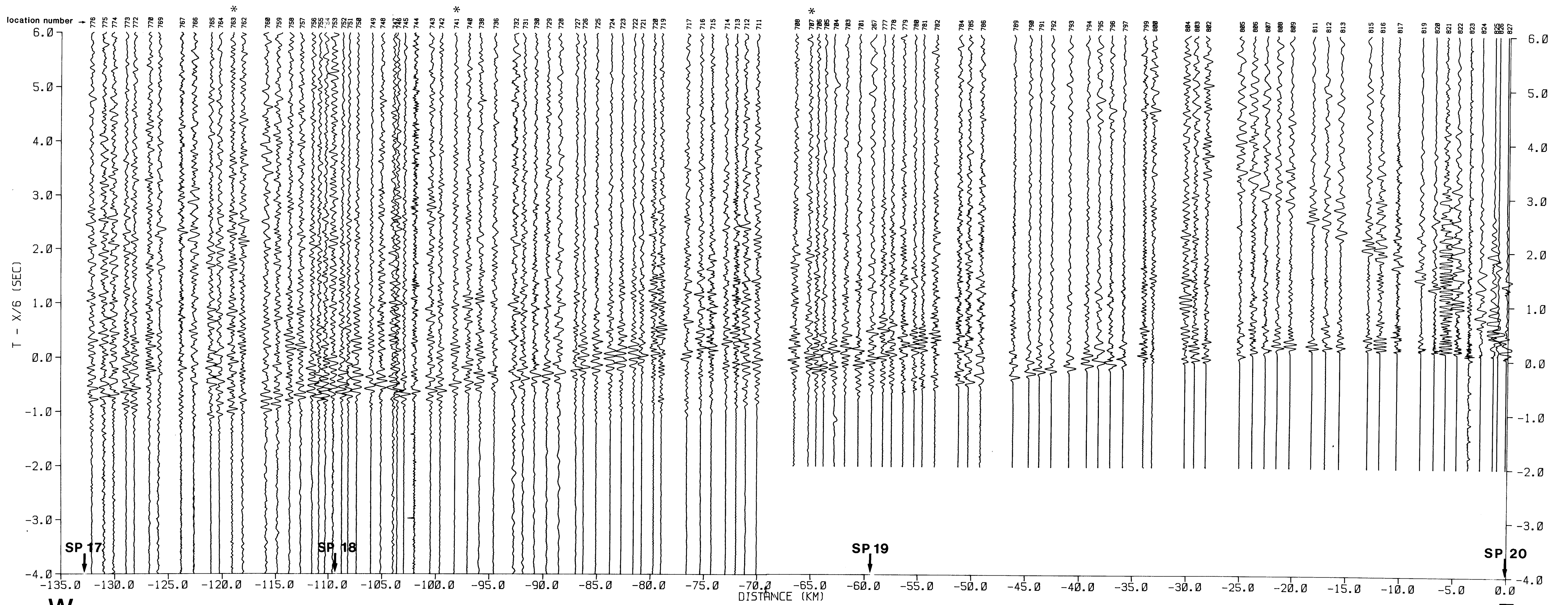
1985

\* trace was bandpass-filtered from 1-16 Hz

This report is preliminary and has not been reviewed for conformity with U.S. Geological Survey editorial standards.



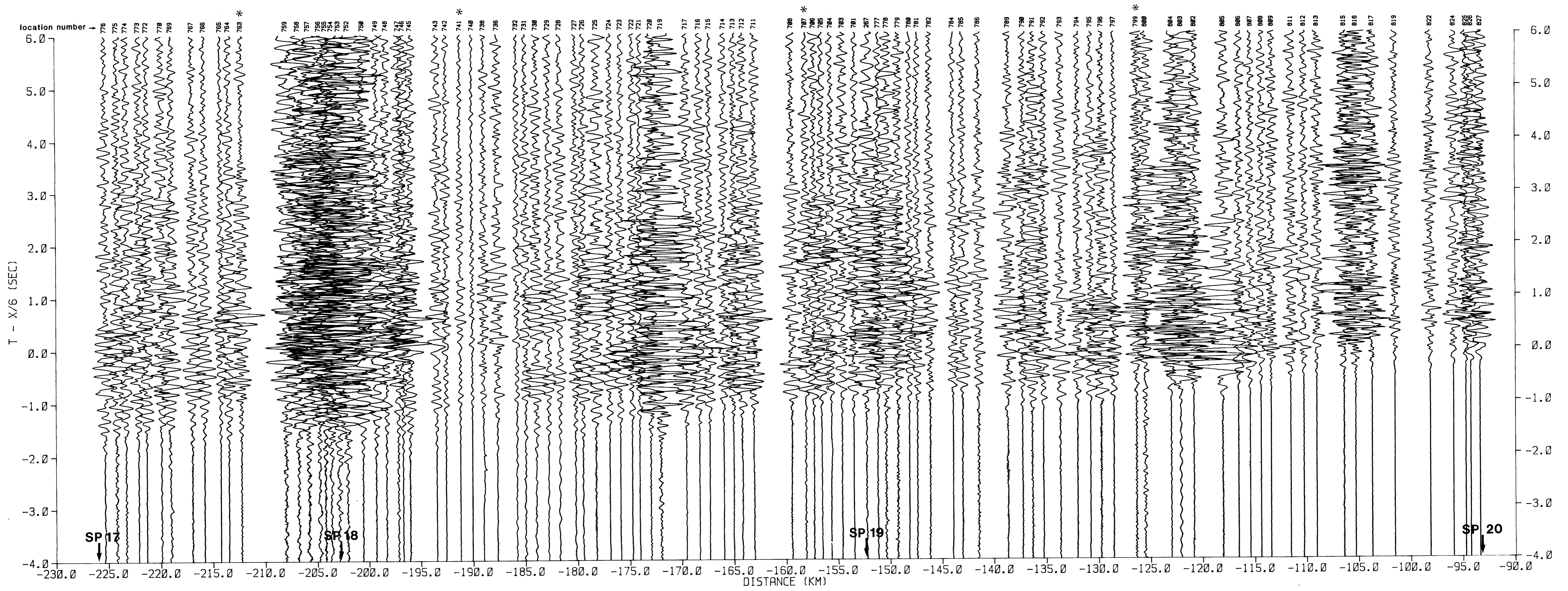
True Amplitude Record Section




Normalized Record Section

ALASKA / CHUGACH MTS. PROFILE: SHOT 12, SHOTPOINT 20

by Margaret A. Daley, Elizabeth L. Ambos and Gary Fuis



True Amplitude Record Section



Normalized Record Section

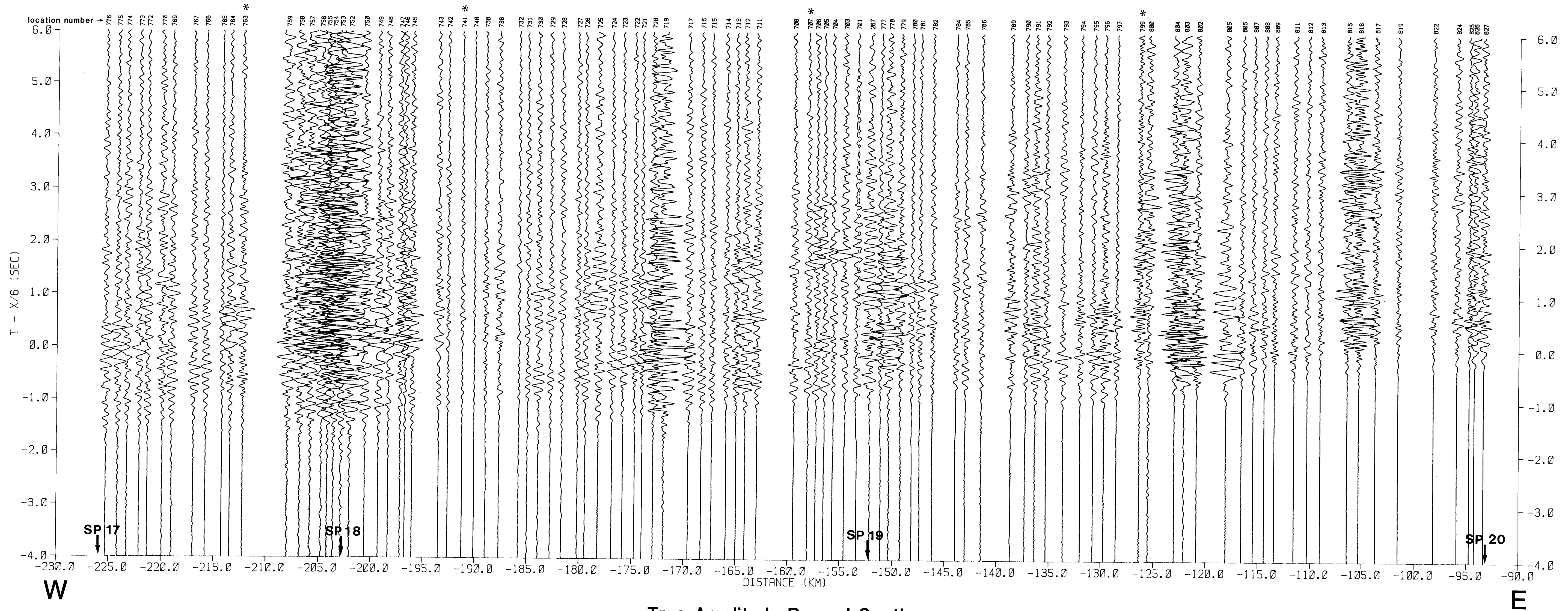
ALASKA / CHUGACH MTS. PROFILE: SHOT 13, SHOTPOINT 21

by Margaret A. Daley, Elizabeth L. Ambos and Gary Fuis

1985

\* trace was bandpass-filtered from 1-16 Hz

This report is preliminary and has not been reviewed for conformity with U.S. Geological Survey editorial standards.



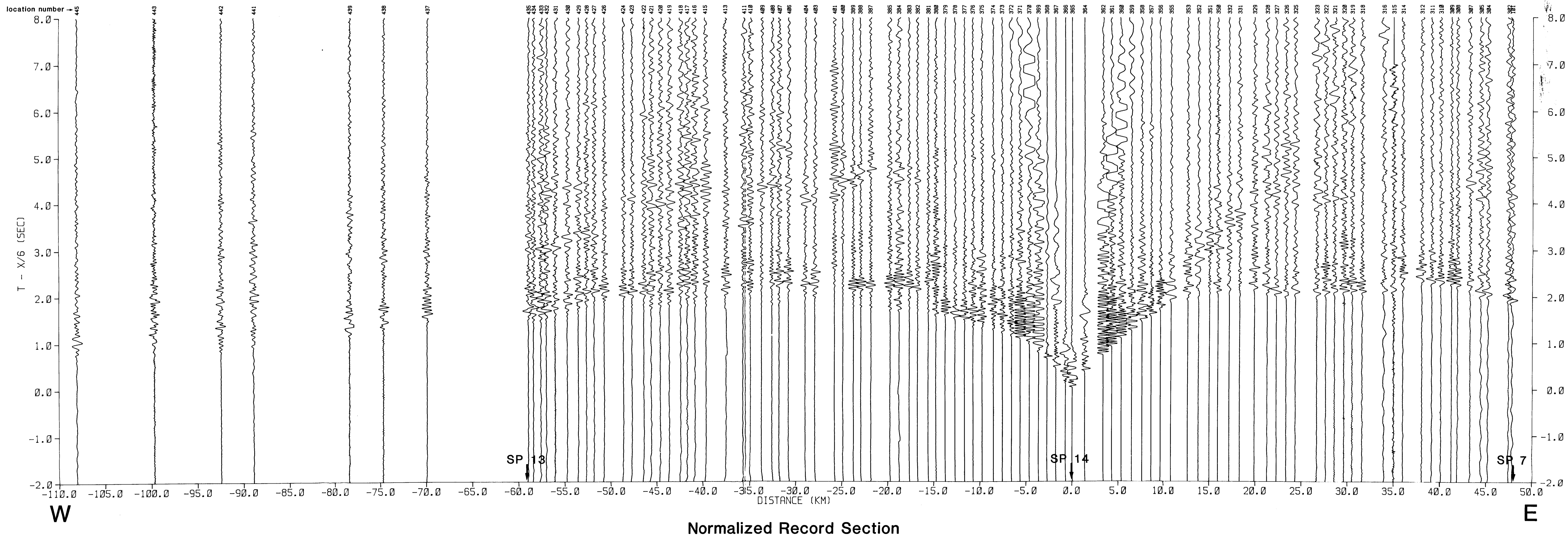
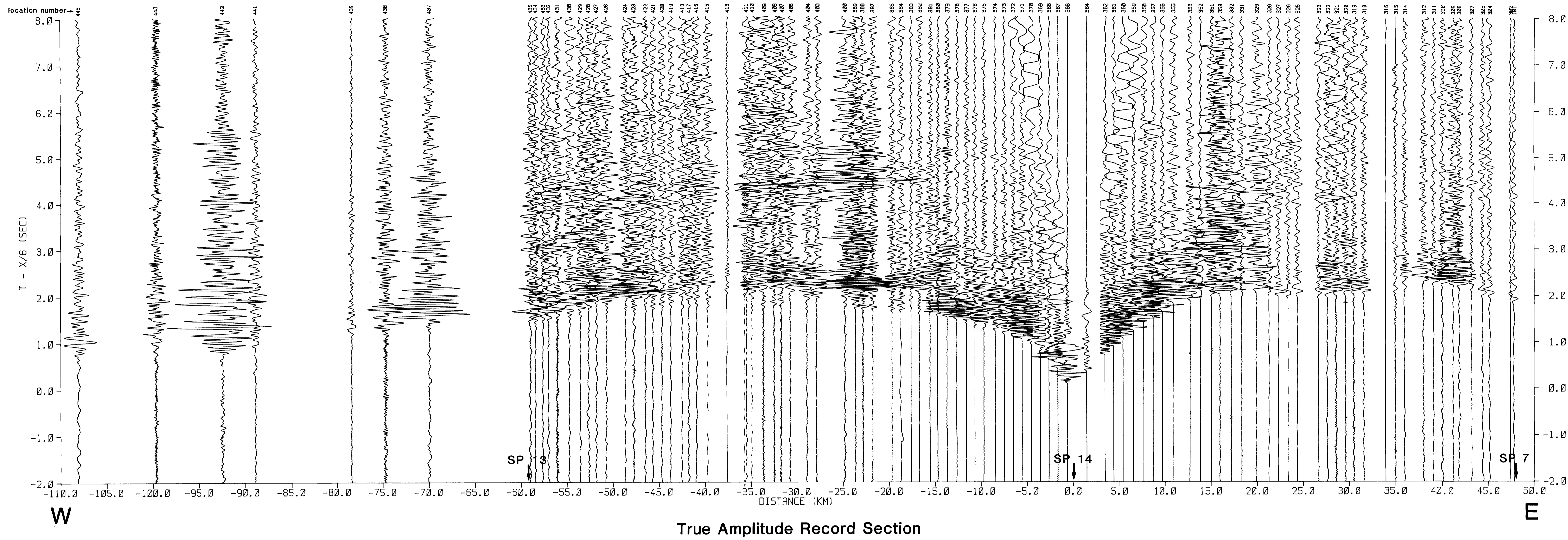
# ALASKA / CHUGACH MTS. PROFILE: SHOT 13, SHOTPOINT 21

by Margaret A. Daley, Elizabeth L. Ambos and Gary Fuis

1985

\* trace was bandpass-filtered from 1-16 Hz

This report is preliminary and has not been reviewed for conformity with U.S. Geological Survey editorial standards.




**ALASKA / WEST GLENN HIGHWAY PROFILE: SHOT 25, SHOTPOINT 14**


by Margaret A. Daley, Elizabeth L. Ambos and Gary Fuis

1985





True Amplitude Record Section



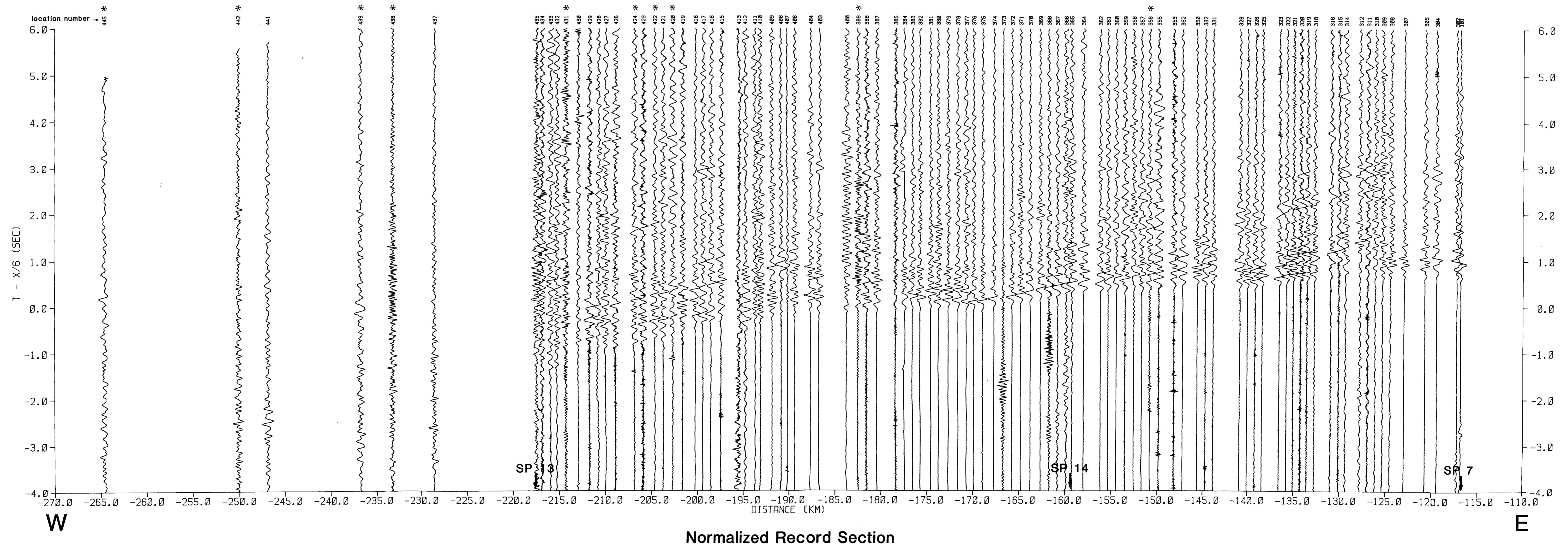

Normalized Record Section

ALASKA / WEST GLENN HIGHWAY PROFILE: SHOT 26, SHOTPOINT 7

by Margaret A. Daley, Elizabeth L. Ambos and Gary Fuis

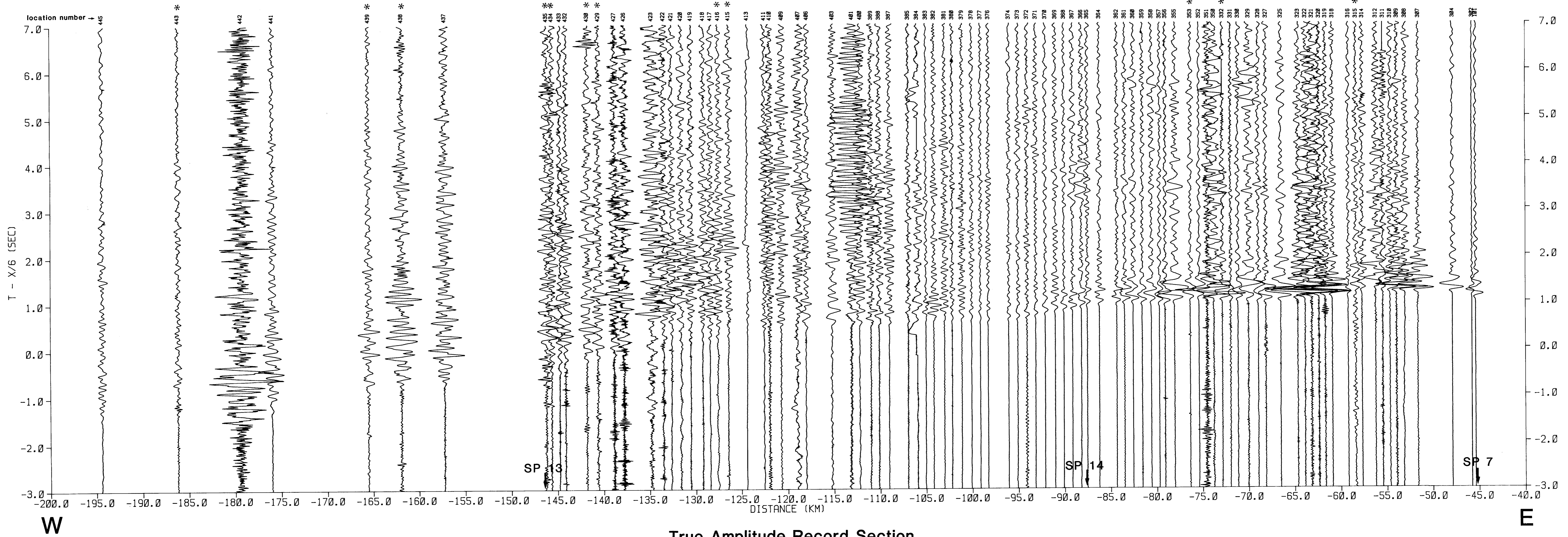
This report is preliminary and has not been reviewed for conformity with U.S. Geological Survey editorial standards.

\* trace was bandpass-filtered from 1-16 Hz

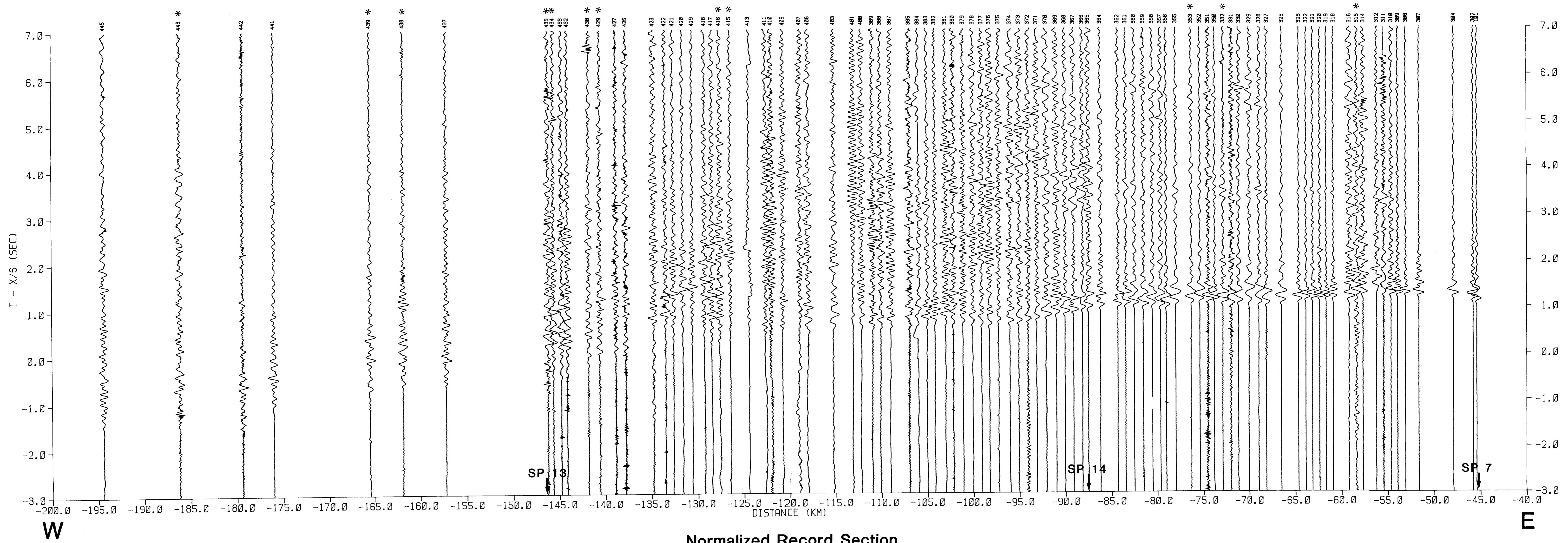


**ALASKA / WEST GLENN HIGHWAY PROFILE: SHOT 27, SHOTPOINT 16**

by Margaret A. Daley, Elizabeth L. Ambos and Gary Fuis



True Amplitude Record Section



Normalized Record Section

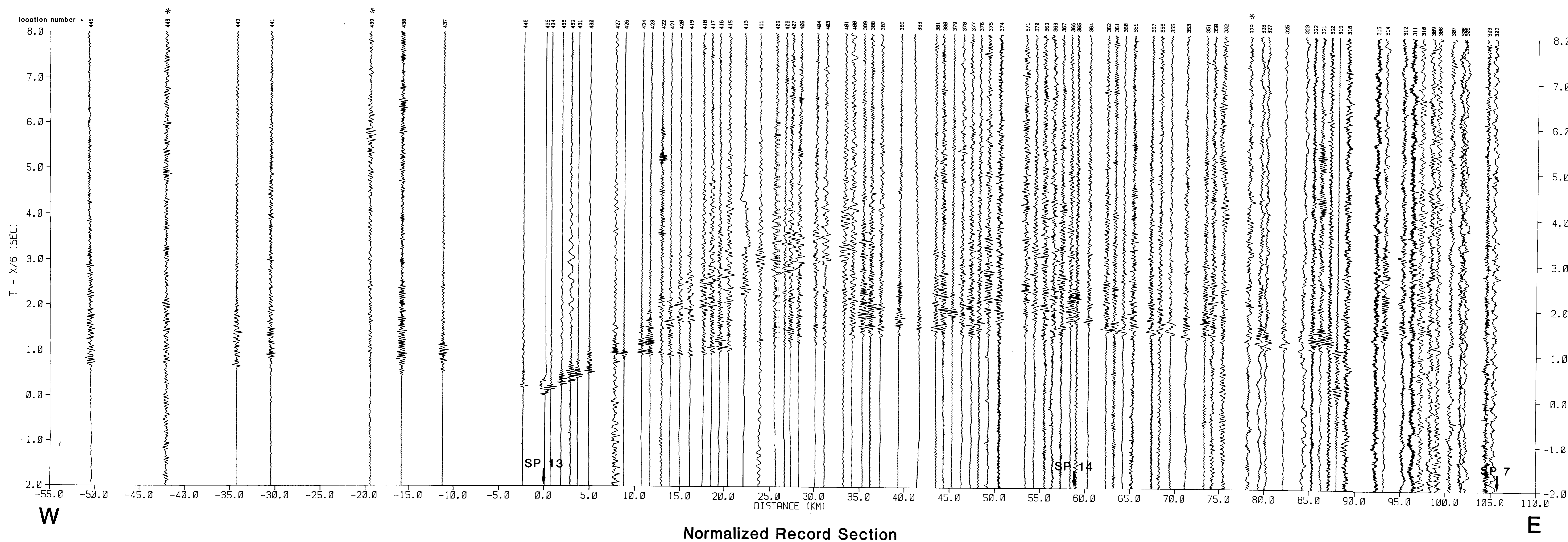
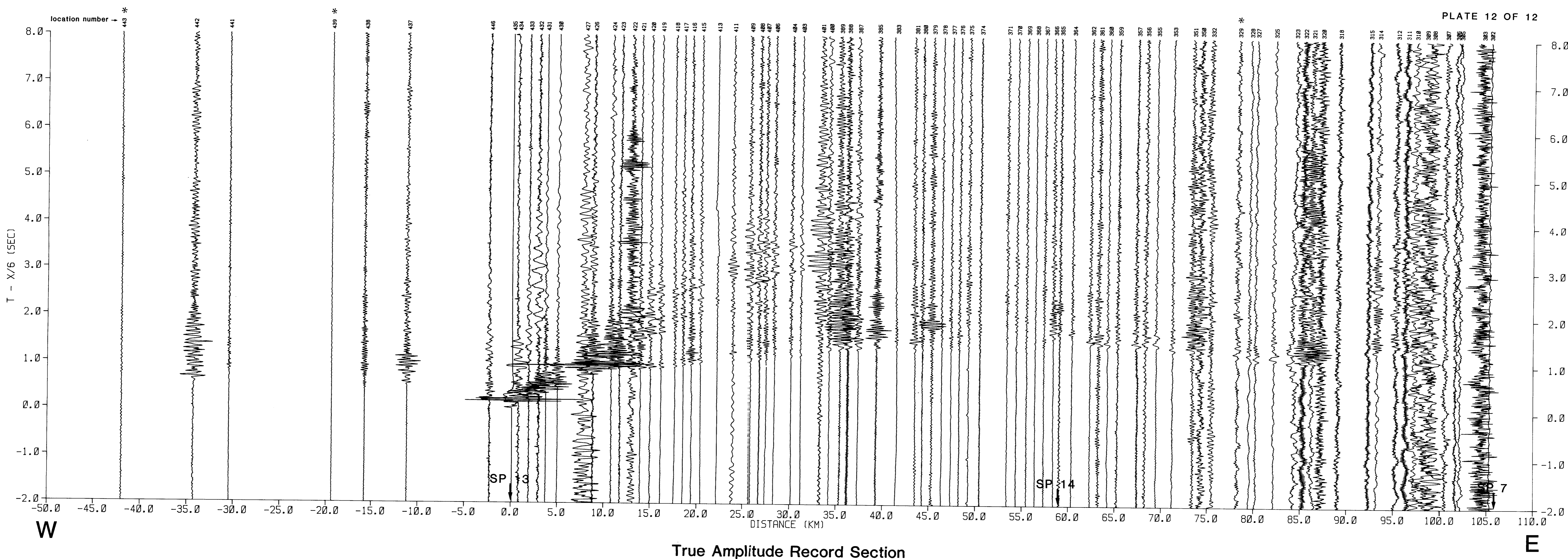
ALASKA / WEST GLENN HIGHWAY PROFILE: SHOT 28, SHOTPOINT 15

by Margaret A. Daley, Elizabeth L. Ambos and Gary Fuis

1985

This report is preliminary and has not been reviewed for conformity with U.S. Geological Survey editorial standards.

\* trace was bandpass-filtered from 1-16 Hz



ALASKA / WEST GLENN HIGHWAY PROFILE: SHOT 29, SHOTPOINT 13

by Margaret A. Daley, Elizabeth L. Ambos and Gary Fuis